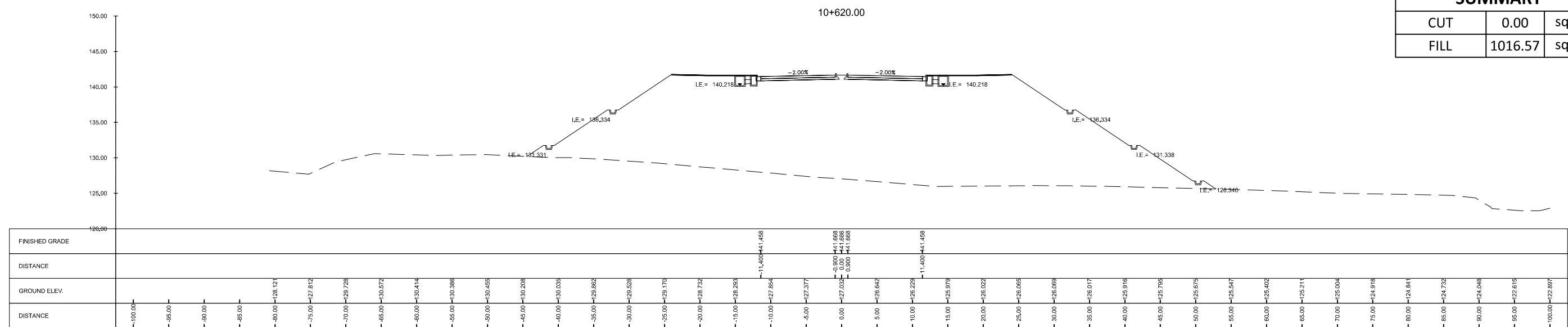


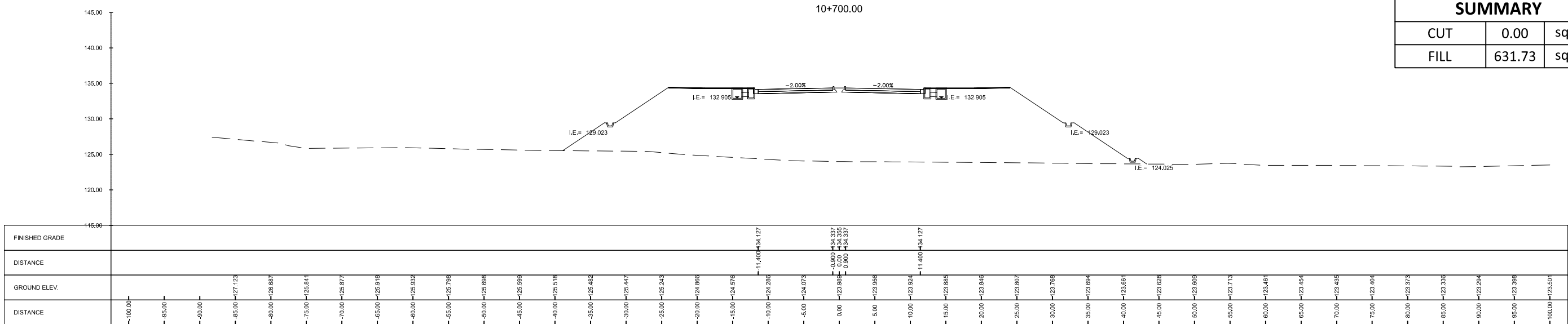
SUMMARY		
CUT	0.00	sq. m.
FILL	882.08	sq. m.



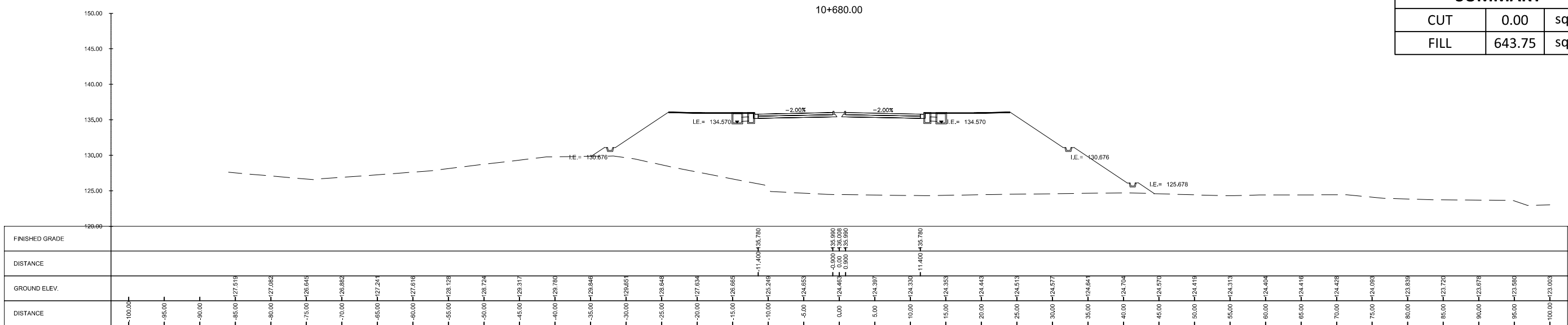
SUMMARY		
CUT	0.00	sq. m.
FILL	1016.57	sq. m.

	SUBMITTED BY EFREN C. DAVID PRESIDENT - UICI	 ALBERTO C. CANETE PROJECT MANAGER - UICI	CHECKED BY RYAN PAUL S. GALURA PROJECT MANAGER	APPROVED BY JOVITO M. SUNGA OIC - PMD	REVISIONS A B C D E F	DATE 	PROJECT TITLE DETAILED ENGINEERING DESIGN OF THE PROPOSED AIRPORT-NCC ACCESS ROAD, MACARTHUR-NCC ACCESS ROAD, MACARTHUR-SCTEX ACCESS ROAD & OLYMPIC VILLAGE ACCESS ROAD SHEET CONTENT AIRPORT TO NCC ACCESS ROAD CROSS SECTION STA.10+620.00 TO STA.10+640.00	SCALE 1:500M	DRAWING STATUS FINAL DRAWING
	DATE: -	DATE: -	DATE: -	DATE: -	PROJECT CODE -	DRAWING NO. CS-175	SIZE A1	DATE APPROVED -	DATE REVISED -

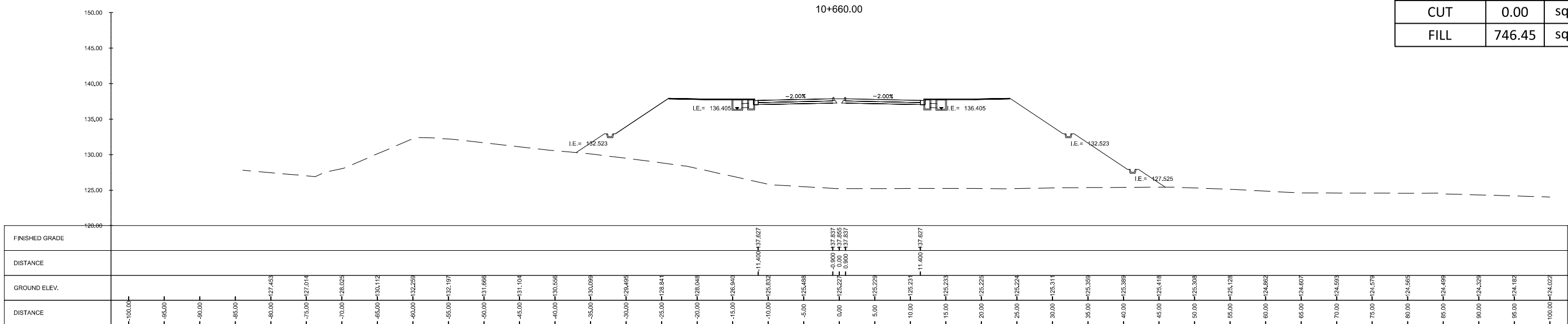
SUMMARY		
CUT	0.00	sq. m.
FILL	631.73	sq. m.



SUMMARY		
CUT	0.00	sq. m.
FILL	643.75	sq. m.

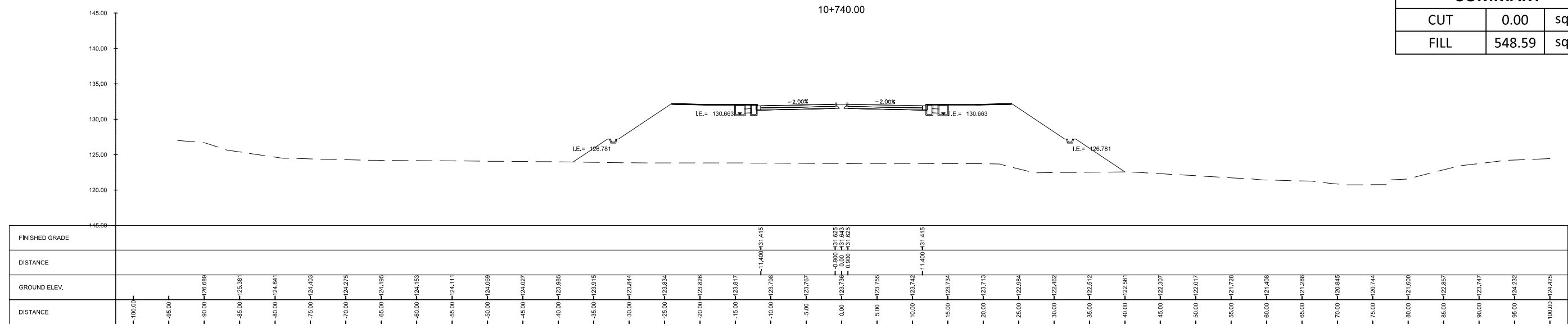


SUMMARY		
CUT	0.00	sq. m.
FILL	746.45	sq. m.

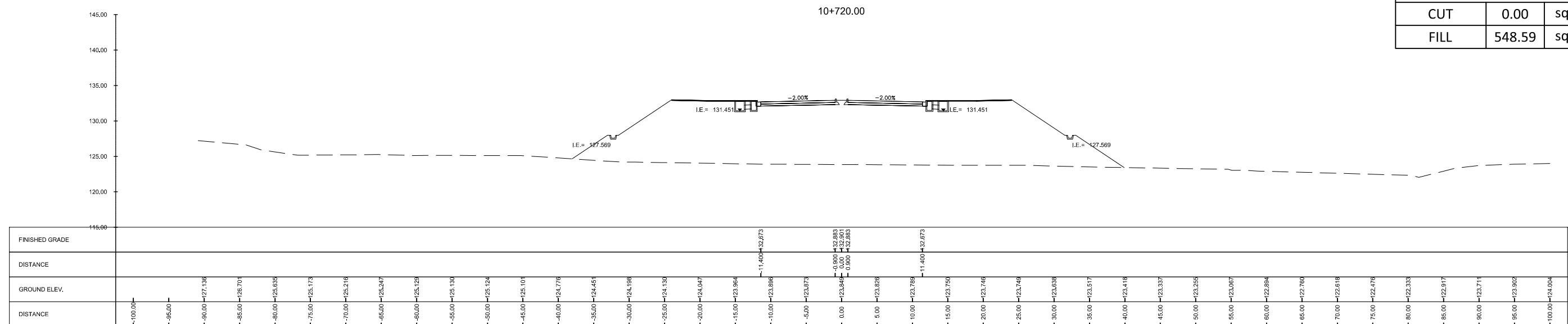


	 EFREN L. DAVID PRESIDENT - UICI	 ALBERTO C. CANETE PROJECT MANAGER - UICI		REVISIONS A B C D E F	DATE 	PROJECT TITLE DETAILED ENGINEERING DESIGN OF THE PROPOSED AIRPORT-NCC ACCESS ROAD, MACARTHUR-NCC ACCESS ROAD, MACARTHUR-SCTEX ACCESS ROAD & OLYMPIC VILLAGE ACCESS ROAD SHEET CONTENT AIRPORT TO NCC ACCESS ROAD	SCALE 1:500M	DRAWING STATUS FINAL DRAWING	
	SUBMITTED BY	CHECKED BY RYAN PAUL S. GALURA PROJECT MANAGER	APPROVED BY JOVITO M. SUNGA OIC - PMD	PROJECT CODE -	DRAWING NO. CS-176	SIZE A1	CROSS SECTION STA.10+660.00 TO STA.10+700.00	DATE APPROVED -	DATE REVISD -

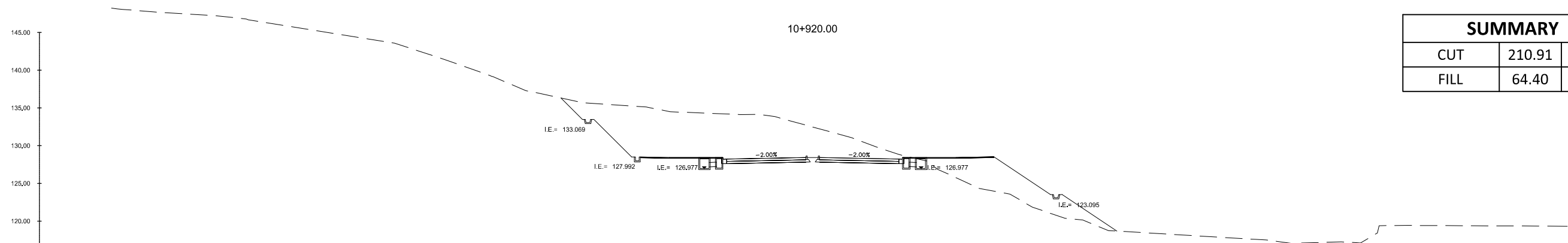
SUMMARY		
CUT	0.00	sq. m.
FILL	548.59	sq. m.



SUMMARY		
CUT	0.00	sq. m.
FILL	548.59	sq. m.

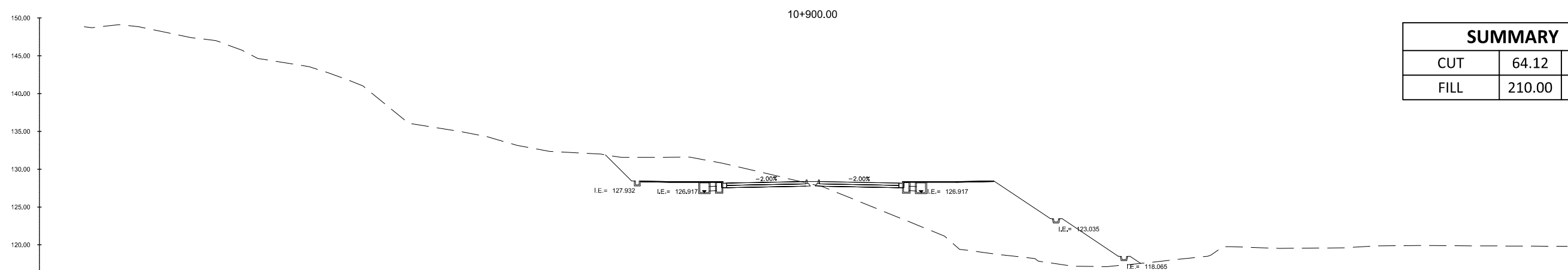


 UIC CORPORATE BLDG., 8 LAMAS STREET, WASH. HILLS, QUEZON CITY, 1128	SUBMITTED BY EFREN C. DAVID PRESIDENT - UICI	 ALBERTO C. CANETE PROJECT MANAGER - UICI	 BCDA BUREAU OF CITY DEVELOPMENT AND PLANNING	CHECKED BY RYAN PAUL S. GALURA PROJECT MANAGER	APPROVED BY JOVITO M. SUNGA OIC - PMD	REVISIONS A B C D E F	DATE	PROJECT TITLE DETAILED ENGINEERING DESIGN OF THE PROPOSED AIRPORT-NCC ACCESS ROAD, MACARTHUR-NCC ACCESS ROAD, MACARTHUR-SCTEX ACCESS ROAD & OLYMPIC VILLAGE ACCESS ROAD SHEET CONTENT AIRPORT TO NCC ACCESS ROAD	SCALE 1:500M	DRAWING STATUS FINAL DRAWING	PROJECT CODE -	DRAWING NO. CS-177	SIZE A1
	DATE: -	DATE: -	DATE: -	DATE: -	DATE: -	CROSS SECTION STA.10+720.00 TO STA.10+740.00	DATE APPROVED -	DATE REVISED -	REV. -				



SUMMARY		
CUT	210.91	sq. m.
FILL	64.40	sq. m.

FINISHED GRADE	DISTANCE	GROUND ELEV.	DISTANCE
	-100.00		
	-95.00		
	-90.00	147.947	
	-85.00	147.577	
	-80.00	147.279	
	-75.00	146.762	
	-70.00	146.915	
	-65.00	145.120	
	-60.00	144.325	
	-55.00	143.459	
	-50.00	141.821	
	-45.00	140.091	
	-40.00	138.135	
	-35.00	136.679	
	-30.00	135.655	
	-25.00	134.324	
	-20.00	134.718	
	-15.00	134.343	
	-10.00	134.141	
	-5.00	133.848	
	0.00	132.468	
	5.00	131.090	
	10.00	129.302	
	15.00	127.996	
	20.00	126.290	
	25.00	124.798	
	30.00	121.545	
	35.00	120.216	
	40.00	118.688	
	45.00	118.388	
	50.00	118.100	
	55.00	117.798	
	60.00	117.504	
	65.00	117.097	
	70.00	117.250	
	75.00	119.119	
	80.00	119.420	
	85.00	119.394	
	90.00	119.387	
	95.00	119.340	
	100.00	119.314	

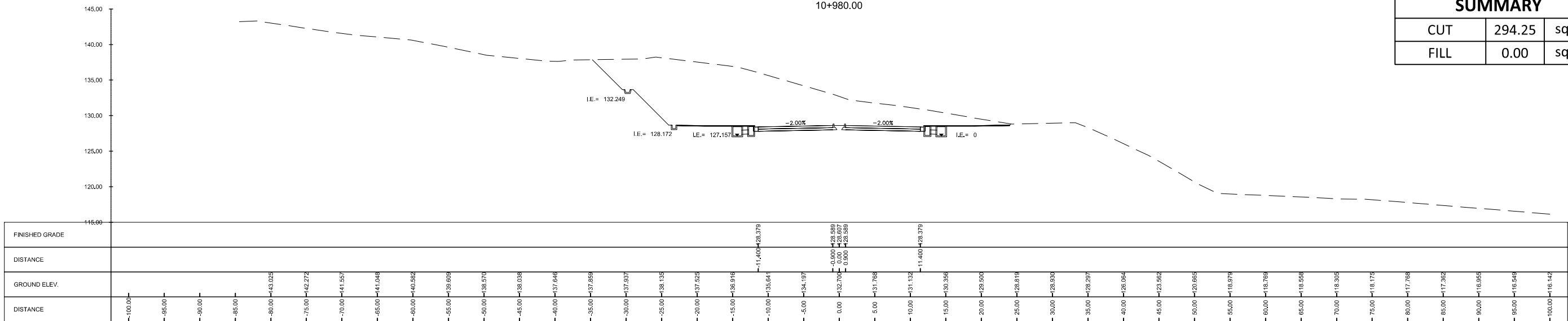


SUMMARY		
CUT	64.12	sq. m.
FILL	210.00	sq. m.

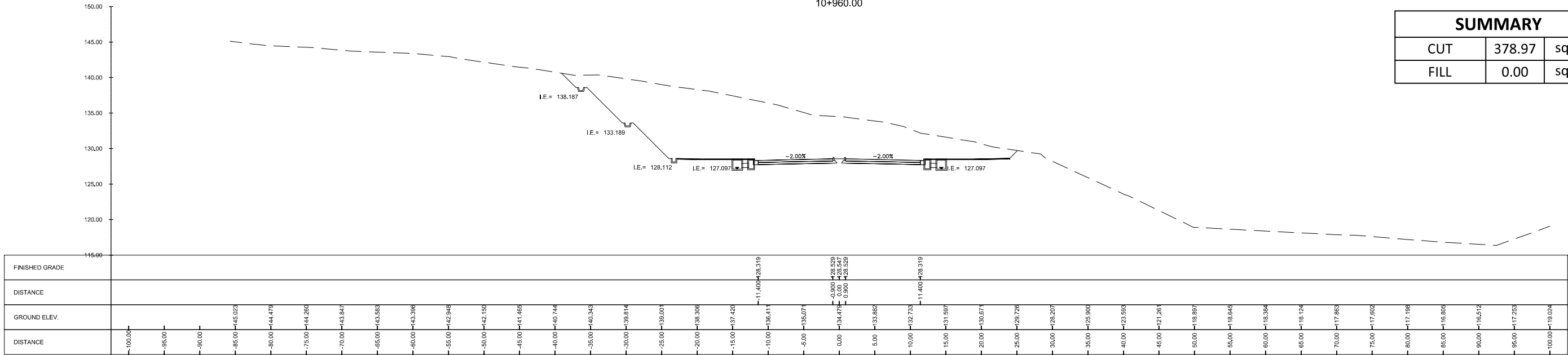
FINISHED GRADE	DISTANCE	GROUND ELEV.	DISTANCE
	-100.00		
	-95.00	146.773	
	-90.00	146.909	
	-85.00	147.945	
	-80.00	147.126	
	-75.00	145.399	
	-70.00	144.080	
	-65.00	143.003	
	-60.00	141.159	
	-55.00	137.247	
	-50.00	135.503	
	-45.00	134.657	
	-40.00	133.392	
	-35.00	132.383	
	-30.00	132.101	
	-25.00	131.953	
	-20.00	131.579	
	-15.00	131.362	
	-10.00	130.337	
	-5.00	128.166	
	0.00	127.956	
	5.00	126.200	
	10.00	124.177	
	15.00	122.155	
	20.00	118.333	
	25.00	118.674	
	30.00	117.629	
	35.00	117.161	
	40.00	117.209	
	45.00	117.707	
	50.00	118.236	
	55.00	119.761	
	60.00	119.593	
	65.00	119.560	
	70.00	119.602	
	75.00	119.866	
	80.00	119.908	
	85.00	119.884	
	90.00	119.855	
	95.00	119.827	
	100.00	119.802	

<p>URBAN INTEGRATED CONSULTANTS, INC. 150 CORPORATE BLVD., 8 LAMAS STREET, WASH. HILLS, QUEZON CITY, 1128</p>	<p>SUBMITTED BY</p> <p>EFREN L. DAVID PRESIDENT - UICI</p> <p>DATE: -</p>	<p>PROJECT MANAGER</p> <p>ALBERTO C. CANETE PROJECT MANAGER - UICI</p> <p>DATE: -</p>	<p>CHECKED BY</p> <p>RYAN PAUL S. GALURA PROJECT MANAGER</p> <p>DATE: -</p>	<p>APPROVED BY</p> <p>JOVITO M. SUNGA OIC - PMD</p> <p>DATE: -</p>	<p>REVISIONS</p> <table border="1"> <tr><td>A</td><td></td><td></td></tr> <tr><td>B</td><td></td><td></td></tr> <tr><td>C</td><td></td><td></td></tr> <tr><td>D</td><td></td><td></td></tr> <tr><td>E</td><td></td><td></td></tr> <tr><td>F</td><td></td><td></td></tr> </table>	A			B			C			D			E			F			<p>DATE</p>	<p>PROJECT TITLE</p> <p>DETAILED ENGINEERING DESIGN OF THE PROPOSED AIRPORT-NCC ACCESS ROAD, MACARTHUR-NCC ACCESS ROAD, MACARTHUR-SCTEX ACCESS ROAD & OLYMPIC VILLAGE ACCESS ROAD</p> <p>SHEET CONTENT AIRPORT TO NCC ACCESS ROAD</p> <p>CROSS SECTION STA.10+900.00 TO STA.10+920.00</p>	<p>SCALE</p> <p>1:500M</p>	<p>DRAWING STATUS</p> <p>FINAL DRAWING</p>	<p>PROJECT CODE</p> <p>-</p>	<p>DRAWING NO.</p> <p>CS-179</p>	<p>SIZE</p> <p>A1</p>
						A																								
B																														
C																														
D																														
E																														
F																														
<p>DATE APPROVED</p> <p>-</p>	<p>DATE REVISED</p> <p>-</p>	<p>REV.</p> <p>-</p>																												

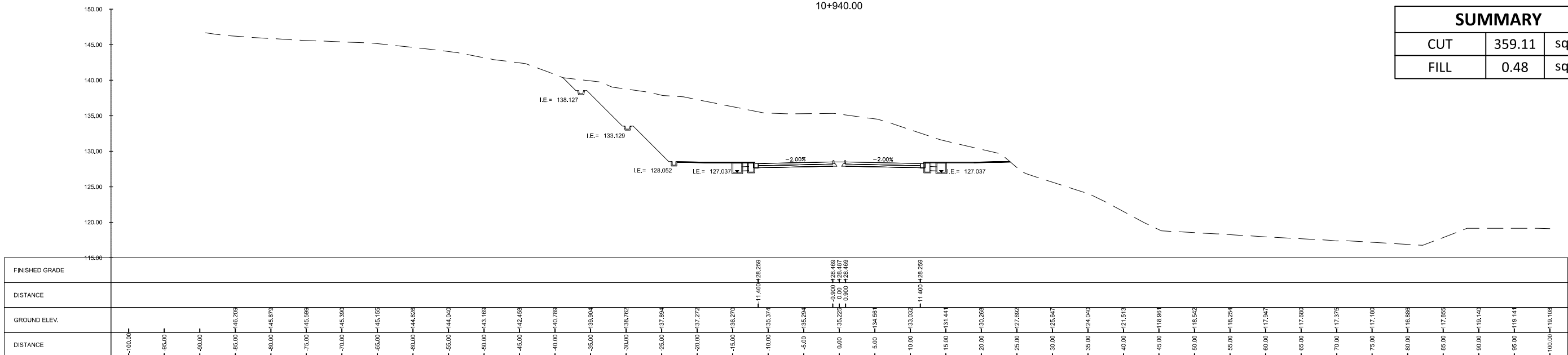
SUMMARY		
CUT	294.25	sq. m.
FILL	0.00	sq. m.



SUMMARY		
CUT	378.97	sq. m.
FILL	0.00	sq. m.

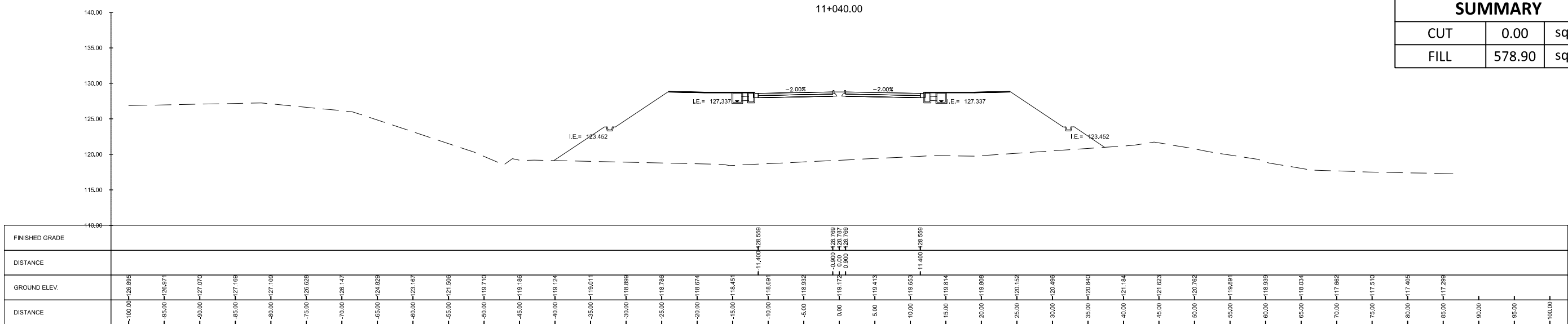


SUMMARY		
CUT	359.11	sq. m.
FILL	0.48	sq. m.

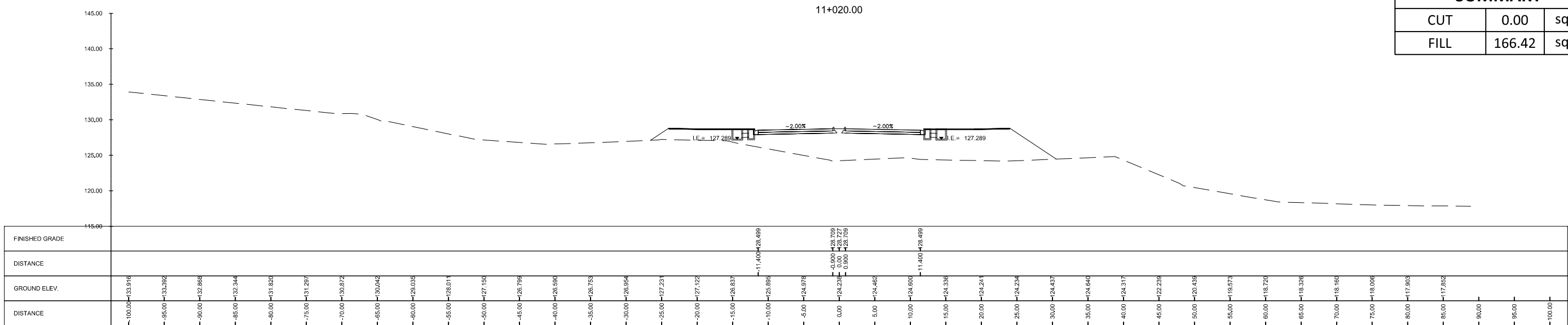


	 EFREN L. DAVID PRESIDENT - UICI	 ALBERTO C. CANETE PROJECT MANAGER - UICI	 RYAN PAUL S. GALURA PROJECT MANAGER	 JOVITO M. SUNGA OIC - PMD	<table border="1"> <thead> <tr> <th>REVISIONS</th> <th>DATE</th> </tr> </thead> <tbody> <tr><td>A</td><td></td></tr> <tr><td>B</td><td></td></tr> <tr><td>C</td><td></td></tr> <tr><td>D</td><td></td></tr> <tr><td>E</td><td></td></tr> <tr><td>F</td><td></td></tr> </tbody> </table>	REVISIONS	DATE	A		B		C		D		E		F		<table border="1"> <thead> <tr> <th>PROJECT TITLE</th> <th>SCALE</th> <th>DRAWING STATUS</th> </tr> </thead> <tbody> <tr> <td>DETAILED ENGINEERING DESIGN OF THE PROPOSED AIRPORT-NCC ACCESS ROAD, MACARTHUR-NCC ACCESS ROAD, MACARTHUR-SCTEX ACCESS ROAD & OLYMPIC VILLAGE ACCESS ROAD</td> <td>1:500M</td> <td>FINAL DRAWING</td> </tr> <tr> <td>SHEET CONTENT AIRPORT TO NCC ACCESS ROAD</td> <td>PROJECT CODE</td> <td>DRAWING NO.</td> </tr> <tr> <td></td> <td>-</td> <td>CS-180</td> </tr> <tr> <td></td> <td>DATE APPROVED</td> <td>DATE REVISD</td> </tr> <tr> <td></td> <td>-</td> <td>-</td> </tr> </tbody> </table>	PROJECT TITLE	SCALE	DRAWING STATUS	DETAILED ENGINEERING DESIGN OF THE PROPOSED AIRPORT-NCC ACCESS ROAD, MACARTHUR-NCC ACCESS ROAD, MACARTHUR-SCTEX ACCESS ROAD & OLYMPIC VILLAGE ACCESS ROAD	1:500M	FINAL DRAWING	SHEET CONTENT AIRPORT TO NCC ACCESS ROAD	PROJECT CODE	DRAWING NO.		-	CS-180		DATE APPROVED	DATE REVISD		-	-	<table border="1"> <thead> <tr> <th>PROJECT CODE</th> <th>DRAWING NO.</th> <th>SIZE</th> </tr> </thead> <tbody> <tr> <td>-</td> <td>CS-180</td> <td>A1</td> </tr> <tr> <td>DATE APPROVED</td> <td>DATE REVISD</td> <td>REV.</td> </tr> <tr> <td>-</td> <td>-</td> <td>-</td> </tr> </tbody> </table>	PROJECT CODE	DRAWING NO.	SIZE	-	CS-180	A1	DATE APPROVED	DATE REVISD	REV.	-	-	-
	REVISIONS	DATE																																																	
A																																																			
B																																																			
C																																																			
D																																																			
E																																																			
F																																																			
PROJECT TITLE	SCALE	DRAWING STATUS																																																	
DETAILED ENGINEERING DESIGN OF THE PROPOSED AIRPORT-NCC ACCESS ROAD, MACARTHUR-NCC ACCESS ROAD, MACARTHUR-SCTEX ACCESS ROAD & OLYMPIC VILLAGE ACCESS ROAD	1:500M	FINAL DRAWING																																																	
SHEET CONTENT AIRPORT TO NCC ACCESS ROAD	PROJECT CODE	DRAWING NO.																																																	
	-	CS-180																																																	
	DATE APPROVED	DATE REVISD																																																	
	-	-																																																	
PROJECT CODE	DRAWING NO.	SIZE																																																	
-	CS-180	A1																																																	
DATE APPROVED	DATE REVISD	REV.																																																	
-	-	-																																																	
CONSULTANTS SUBMITTED BY DATE: -	CHECKED BY RYAN PAUL S. GALURA PROJECT MANAGER DATE: -	APPROVED BY JOVITO M. SUNGA OIC - PMD DATE: -	STA. 10+940.00 TO STA. 10+980.00																																																

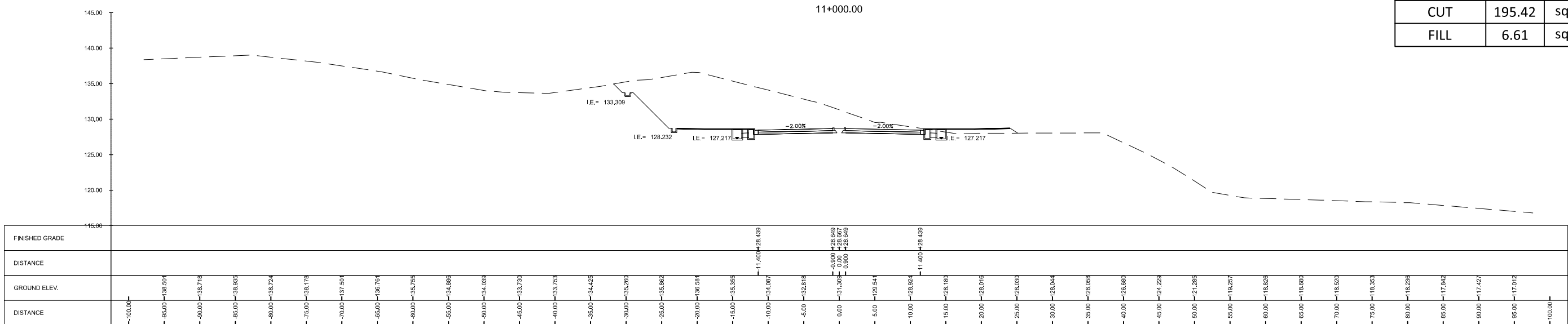
SUMMARY		
CUT	0.00	sq. m.
FILL	578.90	sq. m.



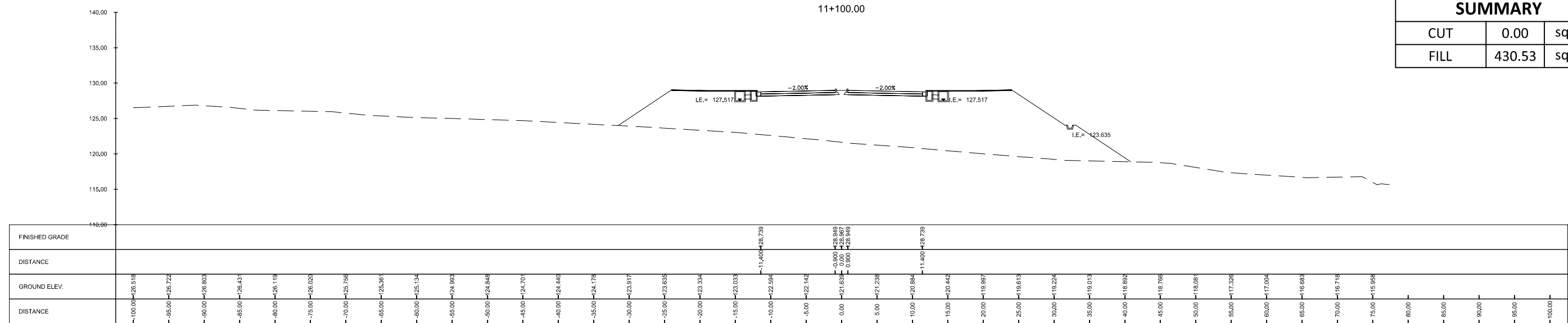
SUMMARY		
CUT	0.00	sq. m.
FILL	166.42	sq. m.



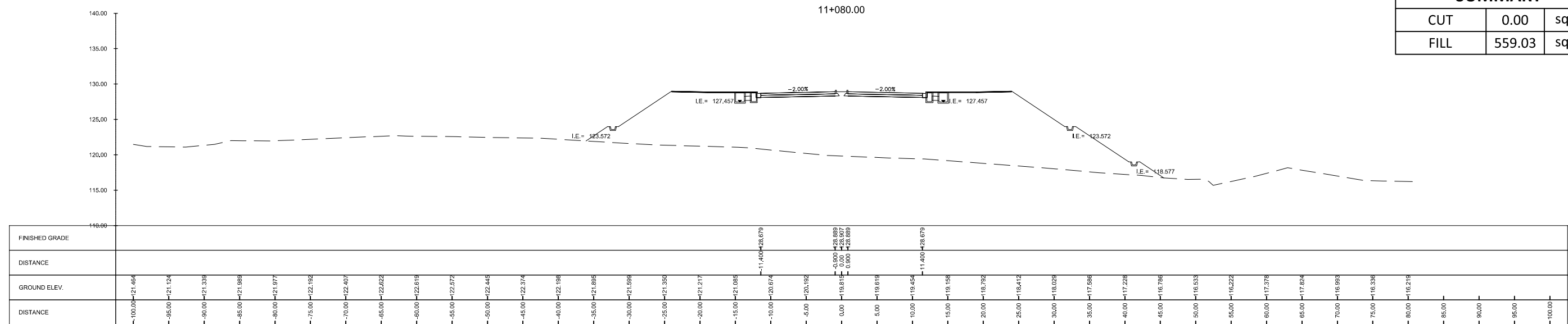
SUMMARY		
CUT	195.42	sq. m.
FILL	6.61	sq. m.



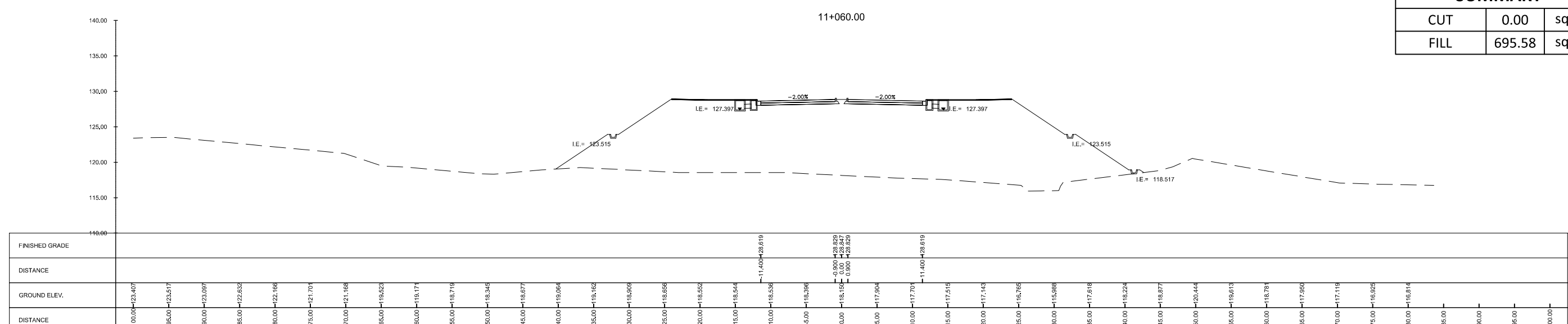
<p>Urban Integrated Consultants, Inc. 100 CORPORATE BLVD., 8 LAMAS STREET, WASH. BLVD., QUEZON CITY, 1108</p>	SUBMITTED BY EFREN L. DAVID PRESIDENT - UICI DATE: -	 ALBERTO C. CANETE PROJECT MANAGER - UICI DATE: -	 CHECKED BY RYAN PAUL S. GALURA PROJECT MANAGER DATE: -	 JOVITO M. SUNGA OIC - PMD DATE: -	REVISIONS A B C D E F	DATE 	PROJECT TITLE DETAILED ENGINEERING DESIGN OF THE PROPOSED AIRPORT-NCC ACCESS ROAD, MACARTHUR-NCC ACCESS ROAD, MACARTHUR-SCTEX ACCESS ROAD & OLYMPIC VILLAGE ACCESS ROAD SHEET CONTENT AIRPORT TO NCC ACCESS ROAD CROSS SECTION STA.11+000.00 TO STA.11+040.00	SCALE 1:600M	DRAWING STATUS FINAL DRAWING	PROJECT CODE -	DRAWING NO. CS-181	SIZE A1
	DATE APPROVED -	DATE REVISED -	REV. -									



SUMMARY		
CUT	0.00	sq. m.
FILL	430.53	sq. m.



SUMMARY		
CUT	0.00	sq. m.
FILL	559.03	sq. m.

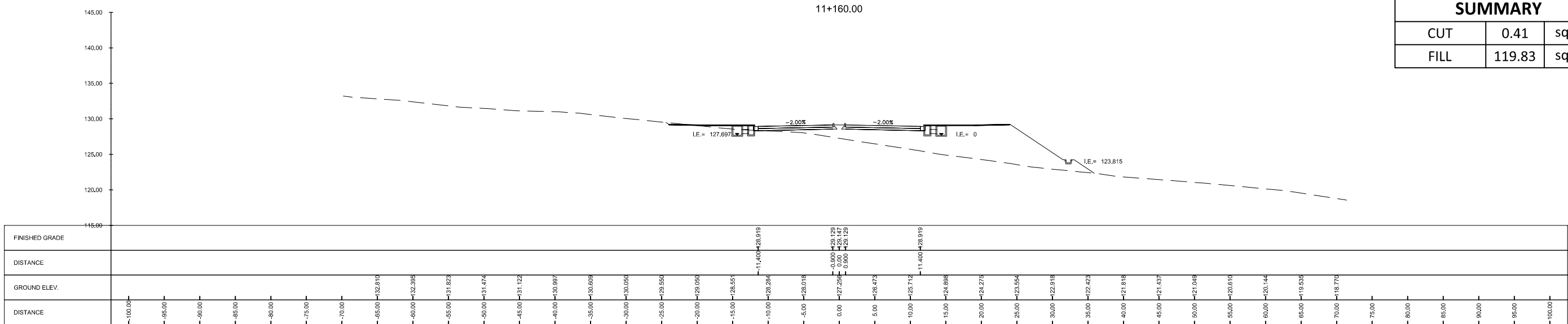


SUMMARY		
CUT	0.00	sq. m.
FILL	695.58	sq. m.

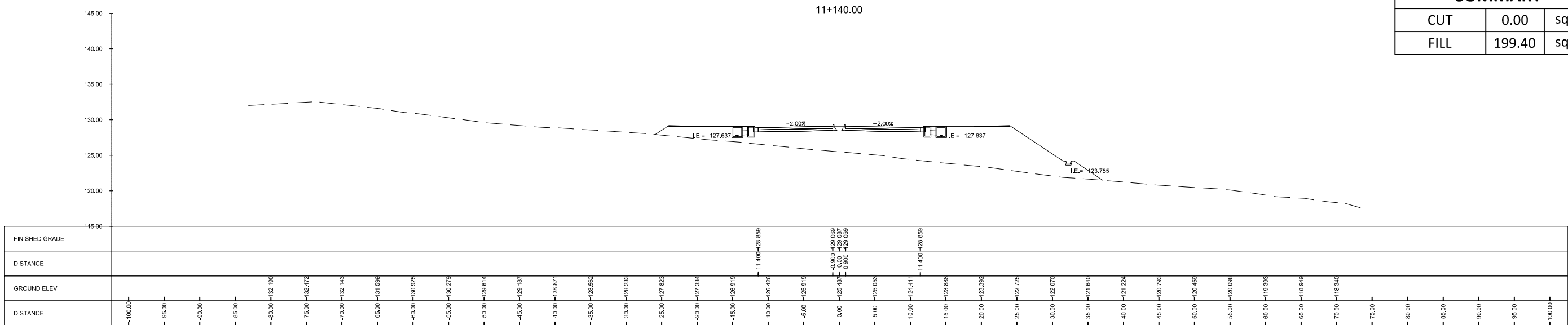
<p>Urban Integrated Consultants, Inc. 160 CORPORATE BLVD., 8 LAMAS STREET, WASH. BLANCA, QUEZON CITY, 1128</p>	<p>SUBMITTED BY</p> <p>EFREN L. DAVID PRESIDENT - UICI</p>	<p>SUBMITTED BY</p> <p>ALBERTO C. CANETE PROJECT MANAGER - UICI</p>	<p>CHECKED BY</p> <p>RYAN PAUL S. GALURA PROJECT MANAGER</p>	<p>APPROVED BY</p> <p>JOVITO M. SUNGA OIC - PMD</p>	<p>REVISIONS</p> <table border="1"> <tr><td>A</td><td></td></tr> <tr><td>B</td><td></td></tr> <tr><td>C</td><td></td></tr> <tr><td>D</td><td></td></tr> <tr><td>E</td><td></td></tr> <tr><td>F</td><td></td></tr> </table>	A		B		C		D		E		F		<p>DATE</p>	<p>PROJECT TITLE</p> <p>DETAILED ENGINEERING DESIGN OF THE PROPOSED AIRPORT-NCC ACCESS ROAD, MACARTHUR-NCC ACCESS ROAD, MACARTHUR-SCTEX ACCESS ROAD & OLYMPIC VILLAGE ACCESS ROAD SHEET CONTENT AIRPORT TO NCC ACCESS ROAD</p>	<p>SCALE</p> <p>1:500M</p>	<p>DRAWING STATUS</p> <p>FINAL DRAWING</p>
						A															
B																					
C																					
D																					
E																					
F																					
<p>DATE</p>	<p>PROJECT CODE</p> <p>-</p>	<p>DRAWING NO.</p> <p>CS-182</p>	<p>SIZE</p> <p>A1</p>																		

CROSS SECTION
STA. 11+060.00 TO STA. 11+100.00

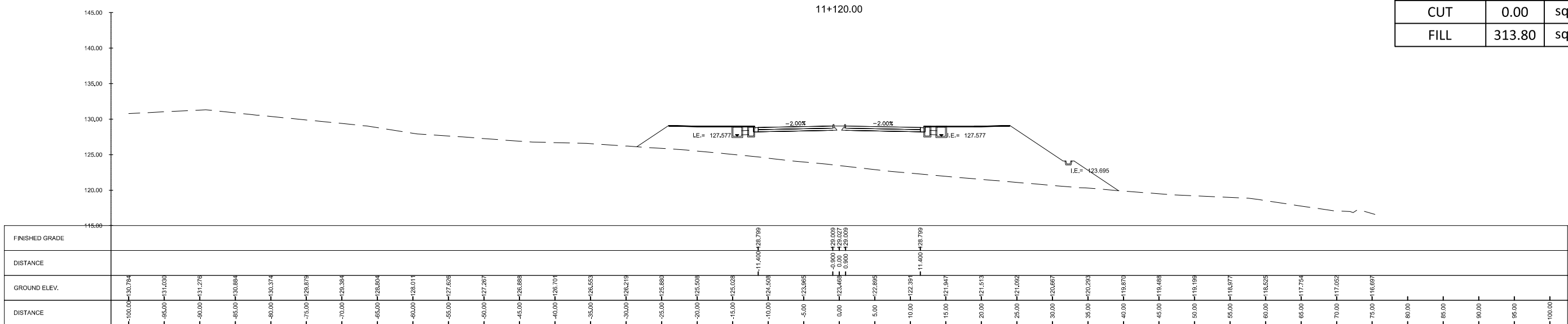
SUMMARY		
CUT	0.41	sq. m.
FILL	119.83	sq. m.



SUMMARY		
CUT	0.00	sq. m.
FILL	199.40	sq. m.

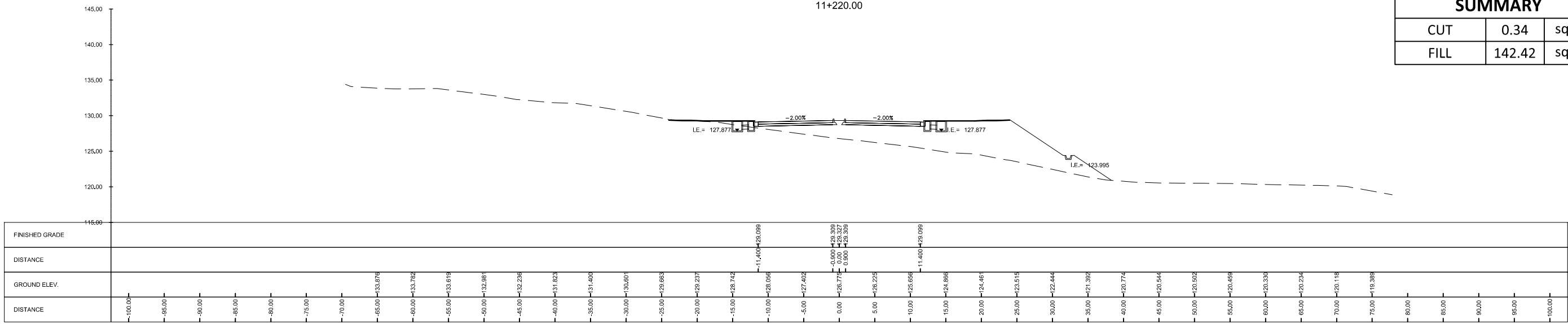


SUMMARY		
CUT	0.00	sq. m.
FILL	313.80	sq. m.

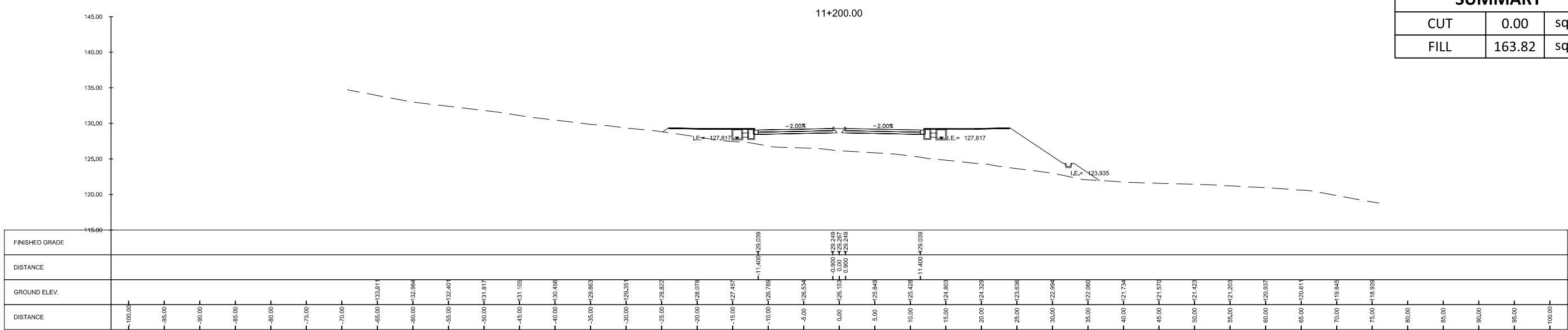


	 EFREN L. DAVID PRESIDENT - UICI	 ALBERTO C. CANETE PROJECT MANAGER - UICI		REVISIONS A B C D E F	DATE 	PROJECT TITLE DETAILED ENGINEERING DESIGN OF THE PROPOSED AIRPORT-NCC ACCESS ROAD, MACARTHUR-NCC ACCESS ROAD, MACARTHUR-SCTEX ACCESS ROAD & OLYMPIC VILLAGE ACCESS ROAD SHEET CONTENT AIRPORT TO NCC ACCESS ROAD	SCALE 1:600M	DRAWING STATUS FINAL DRAWING	
	SUBMITTED BY	CHECKED BY RYAN PAUL S. GALURA PROJECT MANAGER	APPROVED BY JOVITO M. SUNGA OIC - PMD	PROJECT CODE -	DRAWING NO. CS-183	SIZE A1	CROSS SECTION STA.11+120.00 TO STA.11+160.00	DATE APPROVED -	DATE REVISED -

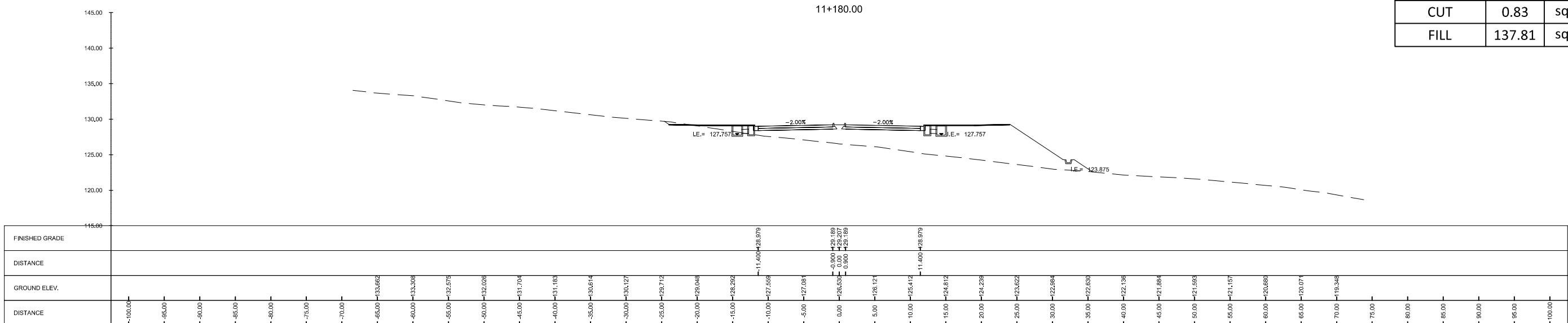
SUMMARY		
CUT	0.34	sq. m.
FILL	142.42	sq. m.



SUMMARY		
CUT	0.00	sq. m.
FILL	163.82	sq. m.

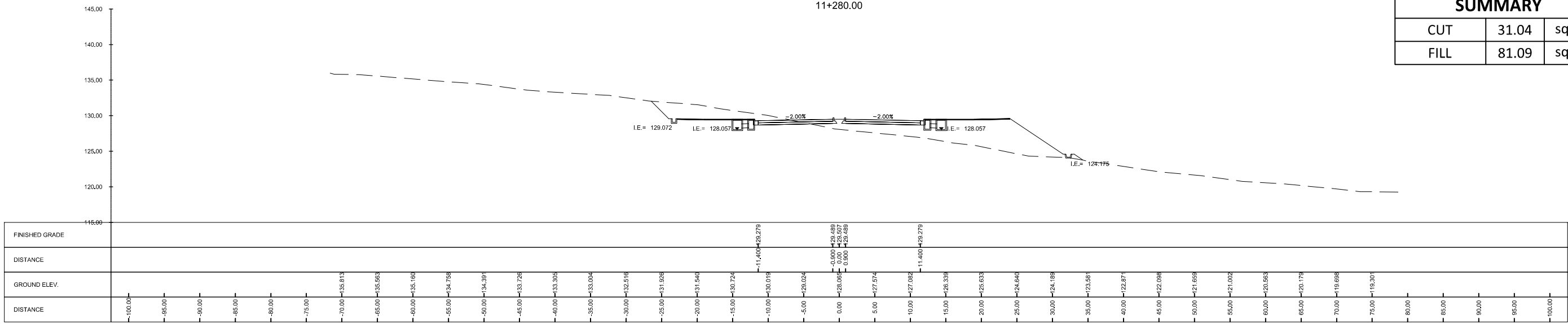


SUMMARY		
CUT	0.83	sq. m.
FILL	137.81	sq. m.

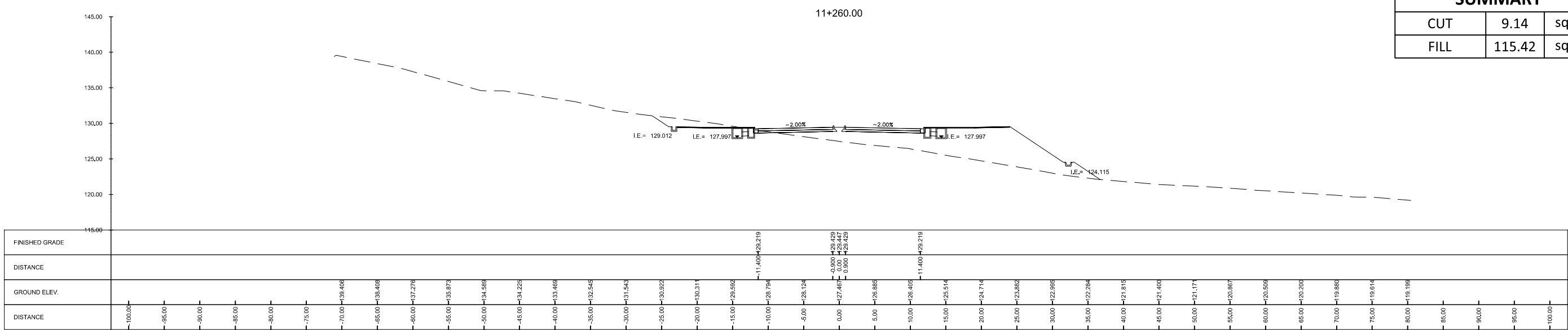


	 EFREN L. DAVID PRESIDENT - UICI	 ALBERTO C. CANETE PROJECT MANAGER - UICI		REVISIONS A B C D E F	DATE 	PROJECT TITLE DETAILED ENGINEERING DESIGN OF THE PROPOSED AIRPORT-NCC ACCESS ROAD, MACARTHUR-NCC ACCESS ROAD, MACARTHUR-SCTEX ACCESS ROAD & OLYMPIC VILLAGE ACCESS ROAD SHEET CONTENT AIRPORT TO NCC ACCESS ROAD	SCALE 1:600M	DRAWING STATUS FINAL DRAWING
	SUBMITTED BY	CHECKED BY RYAN PAUL S. GALURA PROJECT MANAGER	APPROVED BY JOVITO M. SUNGA OIC - PMD	DATE	PROJECT TITLE CROSS SECTION STA.11+180.00 TO STA.11+220.00	PROJECT CODE -	DRAWING NO. CS-184	SIZE A1
DATE: -	DATE: -	DATE: -	DATE: -	DATE: -	DATE APPROVED -	DATE REVISED -	REV. -	

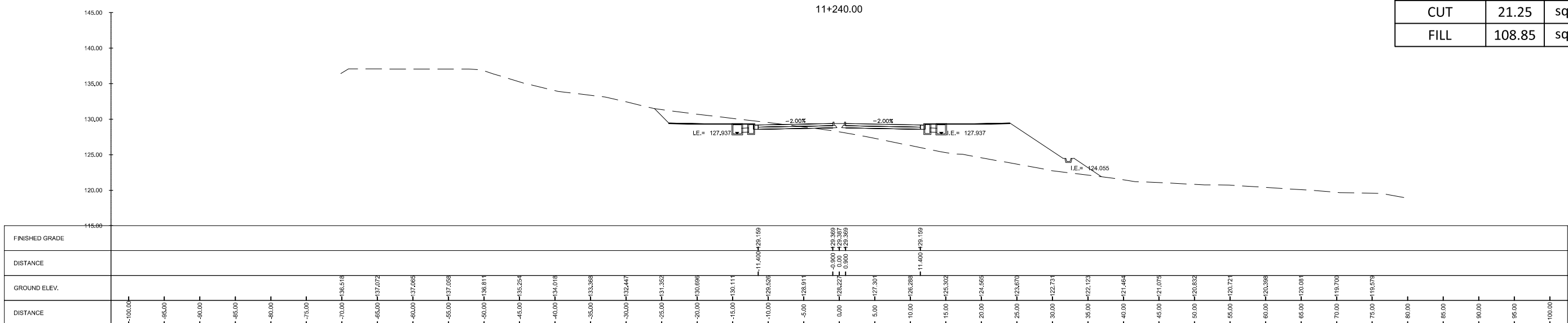
SUMMARY		
CUT	31.04	sq. m.
FILL	81.09	sq. m.



SUMMARY		
CUT	9.14	sq. m.
FILL	115.42	sq. m.

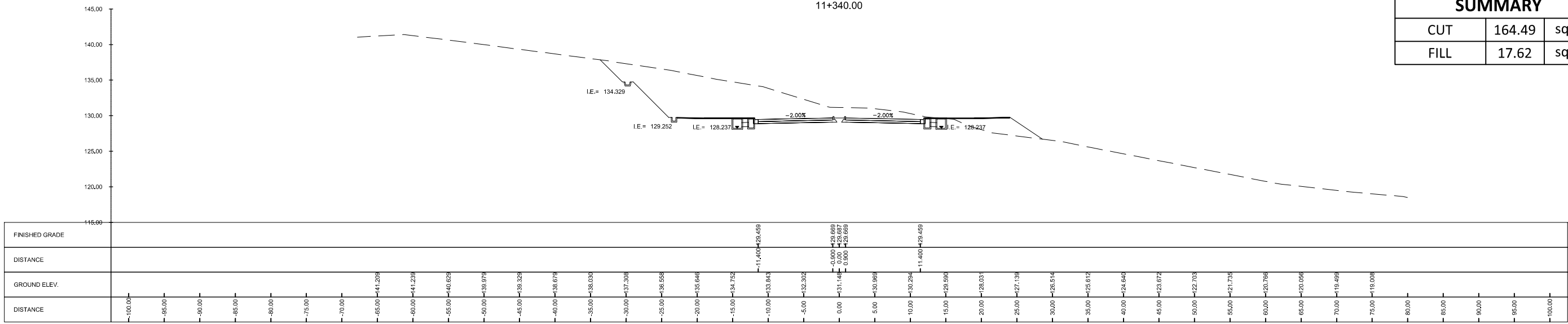


SUMMARY		
CUT	21.25	sq. m.
FILL	108.85	sq. m.

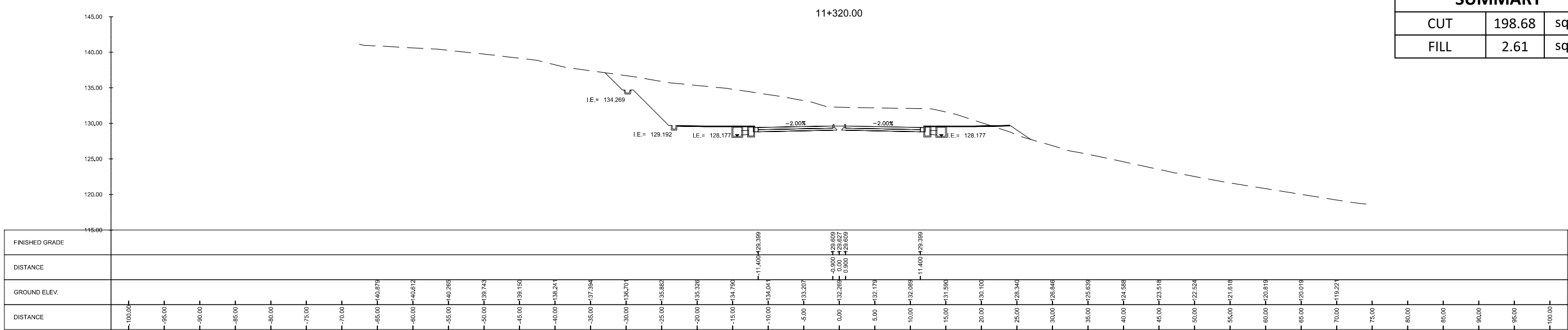


	SUBMITTED BY EFREN L. DAVID PRESIDENT - UICI	 ALBERTO C. CANETE PROJECT MANAGER - UICI	CHECKED BY RYAN PAUL S. GALURA PROJECT MANAGER	APPROVED BY JOVITO M. SUNGA OIC - PMD	REVISIONS A B C D E F	DATE 	PROJECT TITLE DETAILED ENGINEERING DESIGN OF THE PROPOSED AIRPORT-NCC ACCESS ROAD, MACARTHUR-NCC ACCESS ROAD, MACARTHUR-SCTEX ACCESS ROAD & OLYMPIC VILLAGE ACCESS ROAD SHEET CONTENT AIRPORT TO NCC ACCESS ROAD	SCALE 1:600M	DRAWING STATUS FINAL DRAWING	
	DATE: -	DATE: -	DATE: -	DATE: -	STA.11+240.00 TO STA.11+280.00	PROJECT CODE -	DRAWING NO. CS-185	SIZE A1	DATE APPROVED -	DATE REVISED -

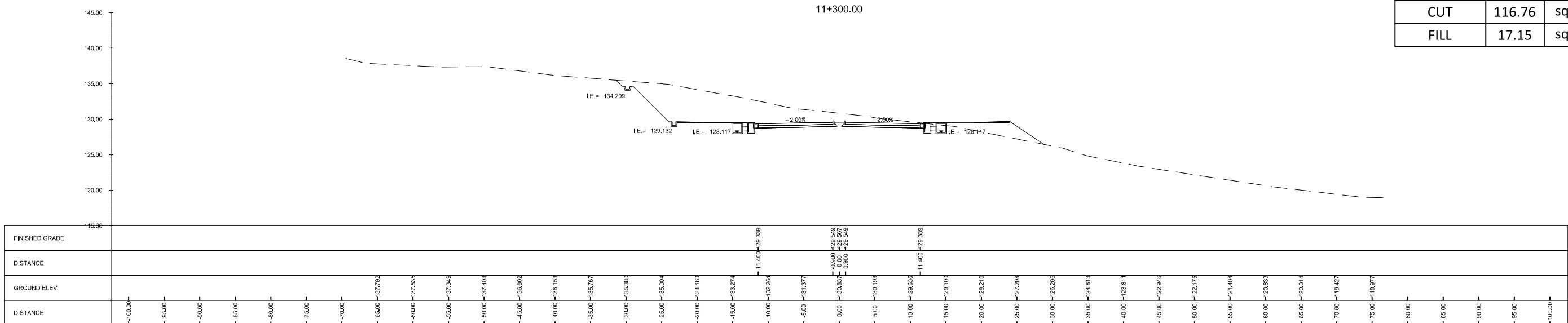
SUMMARY		
CUT	164.49	sq. m.
FILL	17.62	sq. m.



SUMMARY		
CUT	198.68	sq. m.
FILL	2.61	sq. m.

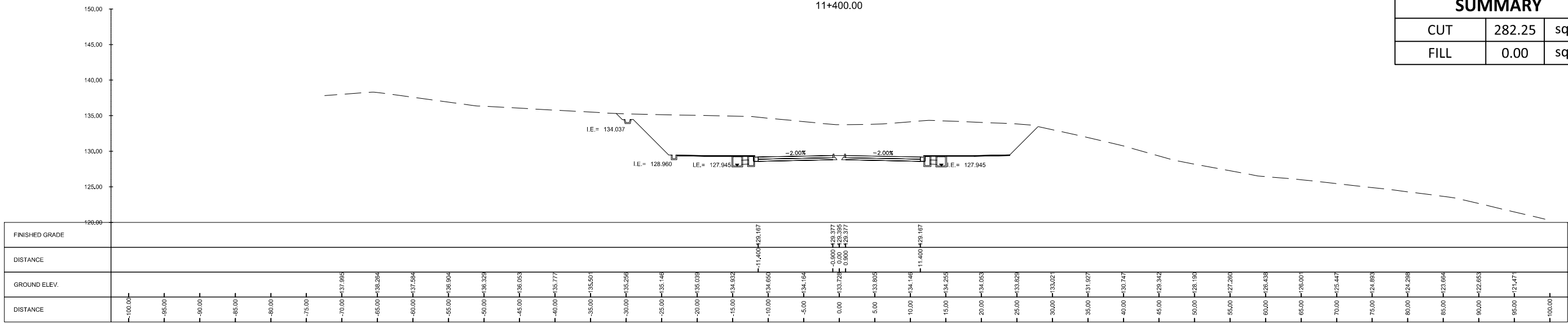


SUMMARY		
CUT	116.76	sq. m.
FILL	17.15	sq. m.

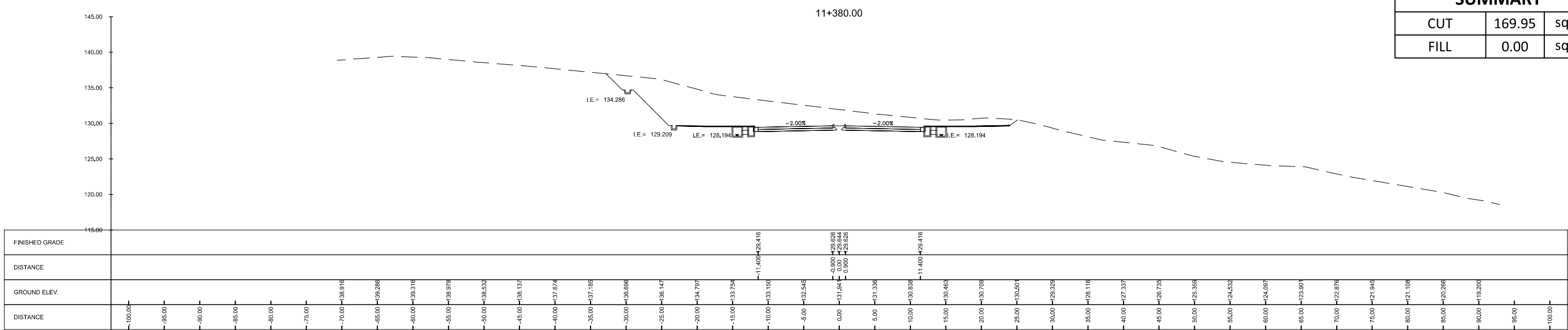


<p>Urban Integrated Consultants, Inc. 100 CORPORATE BLVD., 8 LAMAS STREET, WASH. BLVD., QUEZON CITY, 1120</p>	SUBMITTED BY EFREN L. DAVID PRESIDENT - UICI	 ALBERTO C. CANETE PROJECT MANAGER - UICI	 BCDA BUREAU OF CONSTRUCTION AND DEVELOPMENT ADMINISTRATION	CHECKED BY RYAN PAUL S. GALURA PROJECT MANAGER	APPROVED BY JOVITO M. SUNGA OIC - PMD	REVISIONS A B C D E F	DATE 	PROJECT TITLE DETAILED ENGINEERING DESIGN OF THE PROPOSED AIRPORT-NCC ACCESS ROAD, MACARTHUR-NCC ACCESS ROAD, MACARTHUR-SCTEX ACCESS ROAD & OLYMPIC VILLAGE ACCESS ROAD SHEET CONTENT AIRPORT TO NCC ACCESS ROAD	SCALE 1:600M	DRAWING STATUS FINAL DRAWING
	DATE: -	DATE: -	DATE: -	DATE: -	PROJECT CODE -	DRAWING NO. CS-186	SIZE A1	DATE APPROVED -	DATE REVISED -	REV. -

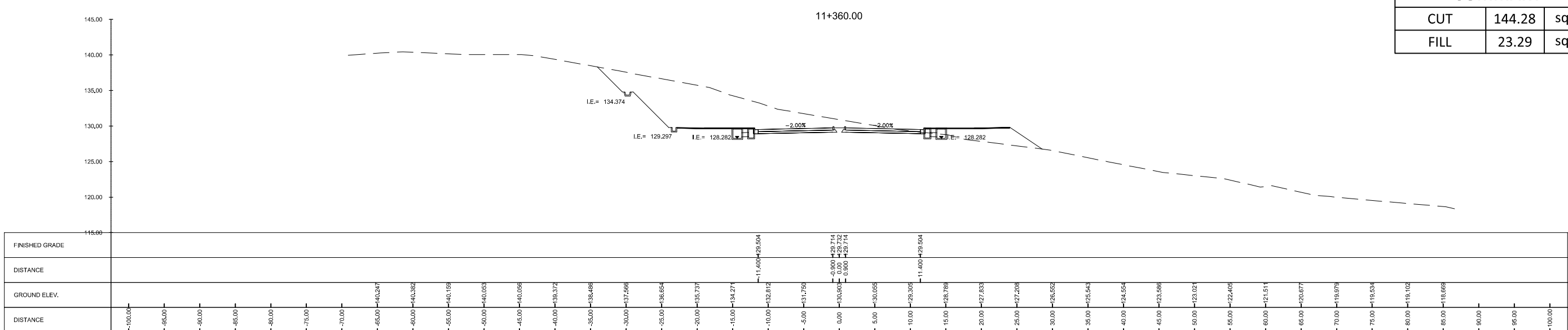
SUMMARY		
CUT	282.25	sq. m.
FILL	0.00	sq. m.



SUMMARY		
CUT	169.95	sq. m.
FILL	0.00	sq. m.

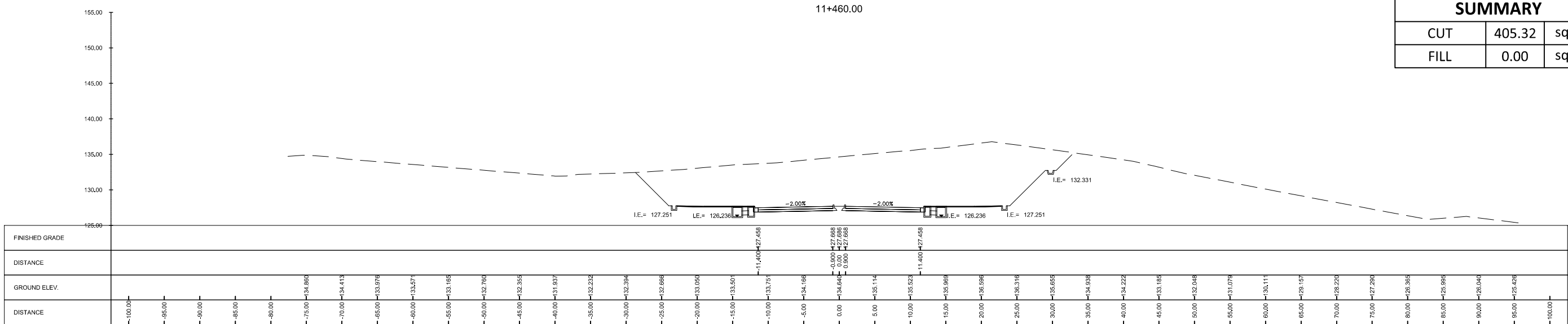


SUMMARY		
CUT	144.28	sq. m.
FILL	23.29	sq. m.

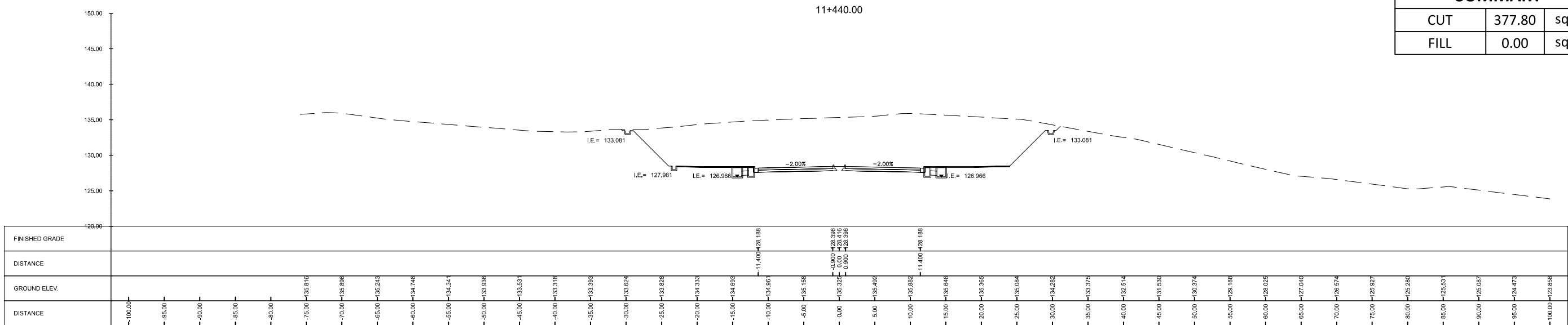


	 EFREN L. DAVID PRESIDENT - UICI	 ALBERTO C. CANETE PROJECT MANAGER - UICI		REVISIONS A B C D E F	DATE 	PROJECT TITLE DETAILED ENGINEERING DESIGN OF THE PROPOSED AIRPORT-NCC ACCESS ROAD, MACARTHUR-NCC ACCESS ROAD, MACARTHUR-SCTEX ACCESS ROAD & OLYMPIC VILLAGE ACCESS ROAD SHEET CONTENT AIRPORT TO NCC ACCESS ROAD	SCALE 1:500M	DRAWING STATUS FINAL DRAWING
	SUBMITTED BY	CHECKED BY RYAN PAUL S. GALURA PROJECT MANAGER	APPROVED BY JOVITO M. SUNGA OIC - PMD	PROJECT CODE -	DRAWING NO. CS-187	SIZE A1	DATE APPROVED -	DATE REVISED -

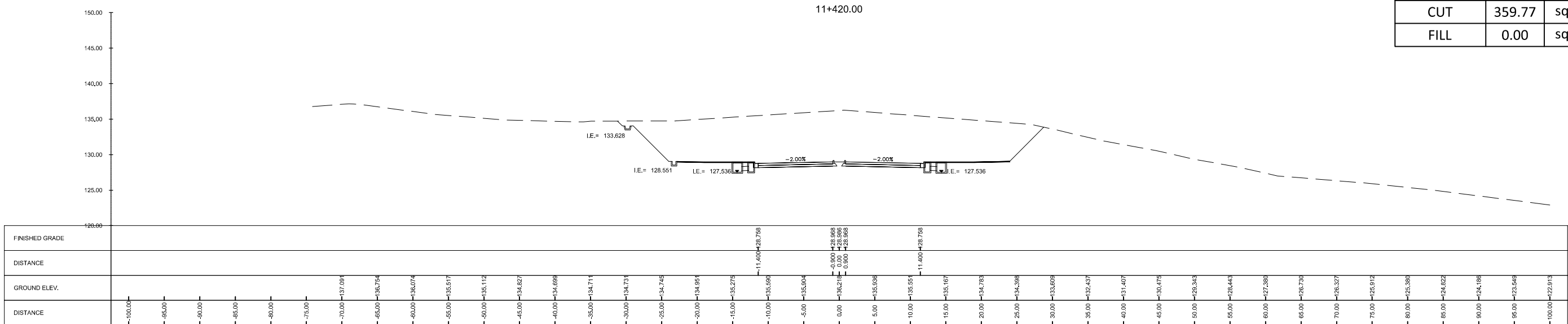
SUMMARY		
CUT	405.32	sq. m.
FILL	0.00	sq. m.



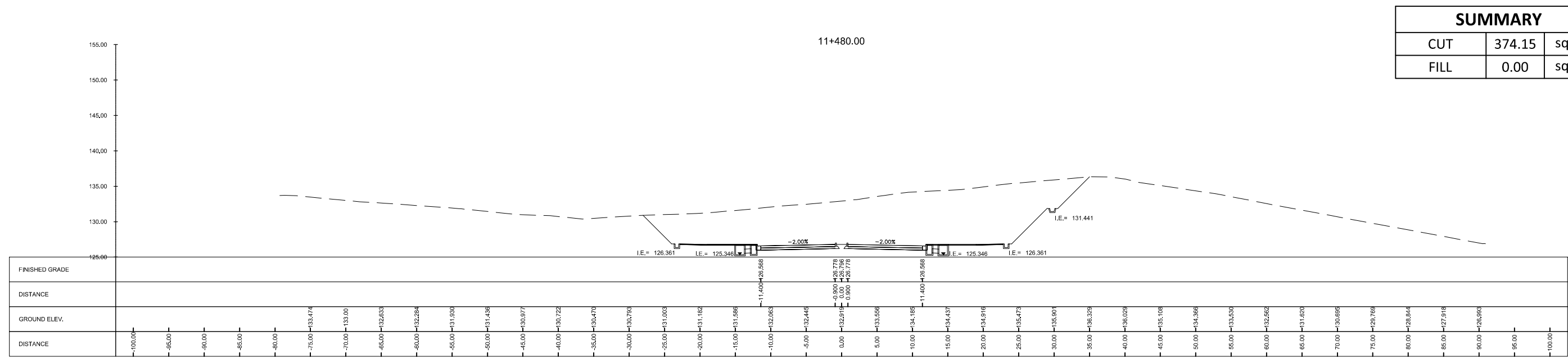
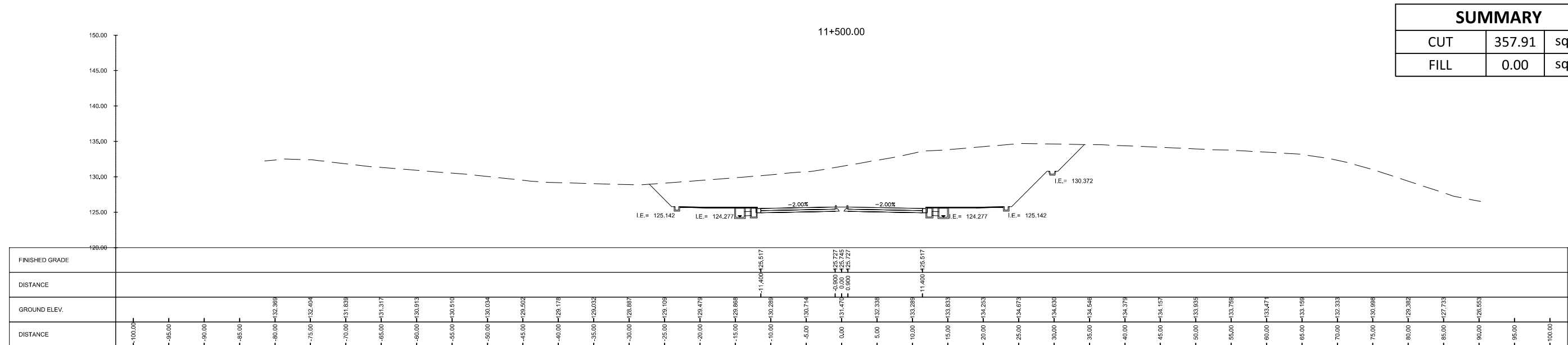
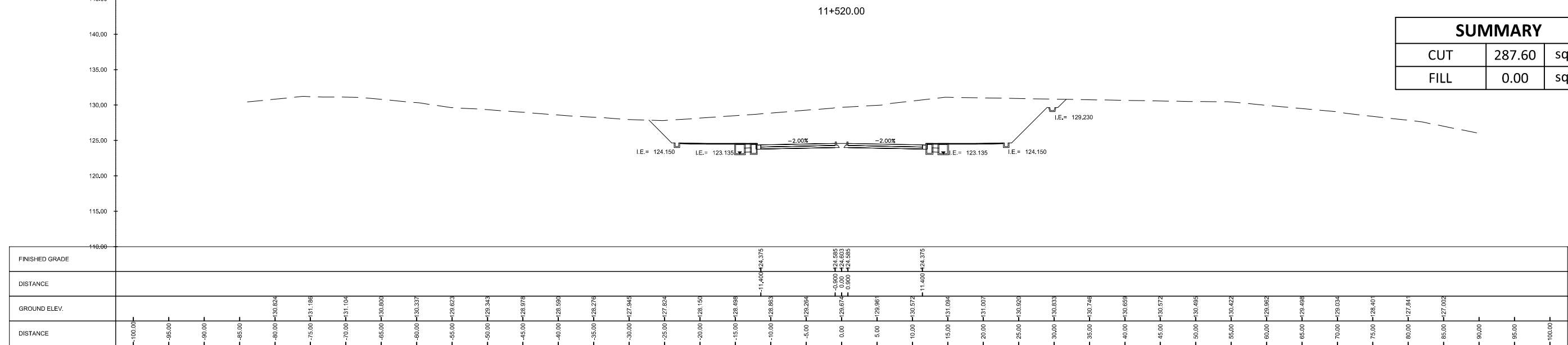
SUMMARY		
CUT	377.80	sq. m.
FILL	0.00	sq. m.



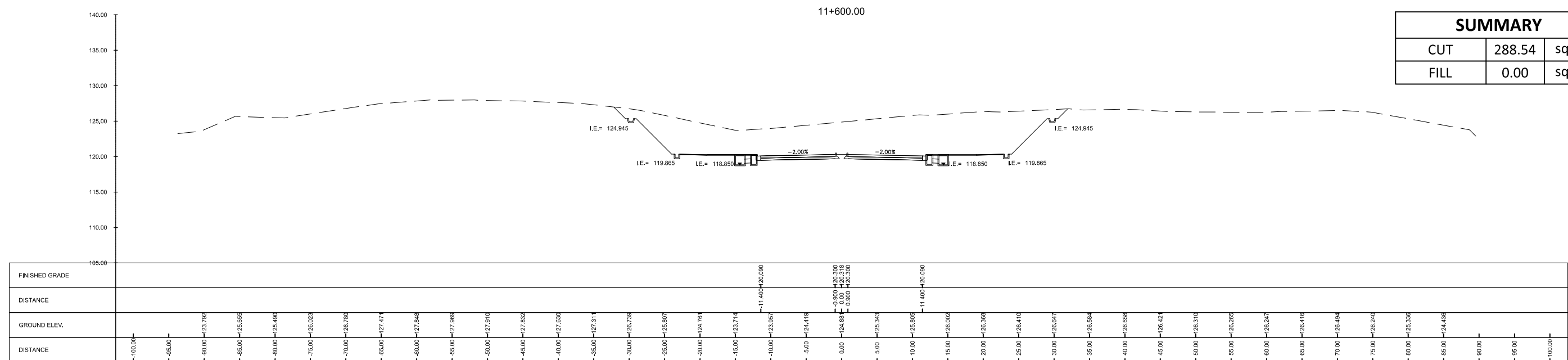
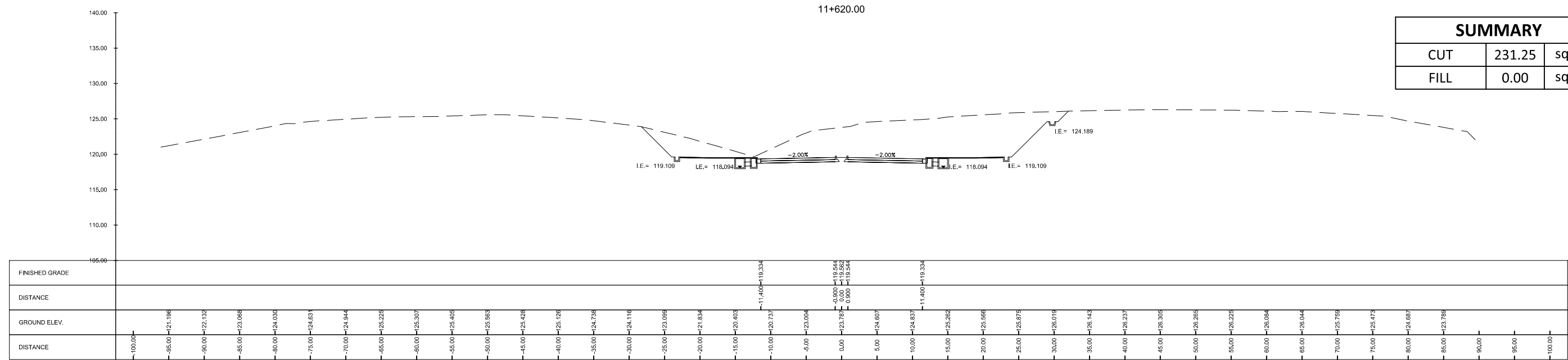
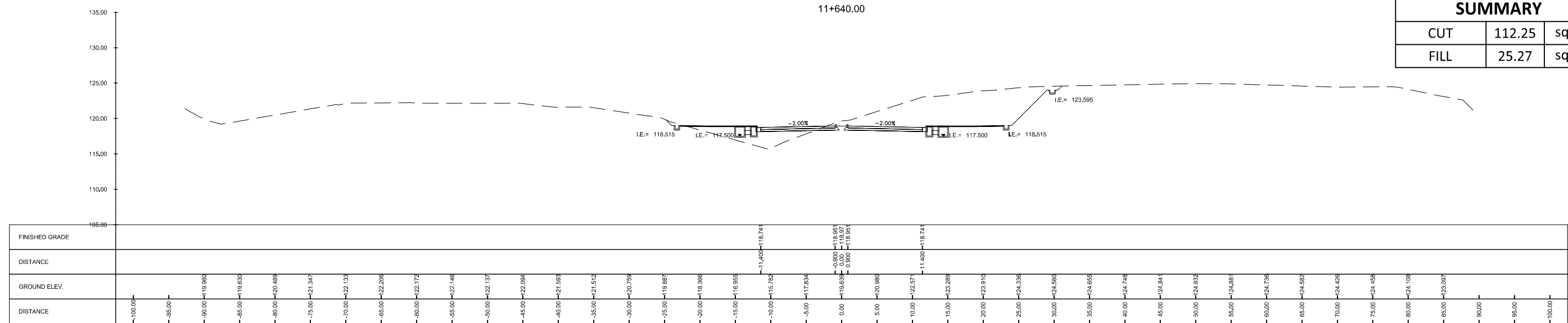
SUMMARY		
CUT	359.77	sq. m.
FILL	0.00	sq. m.



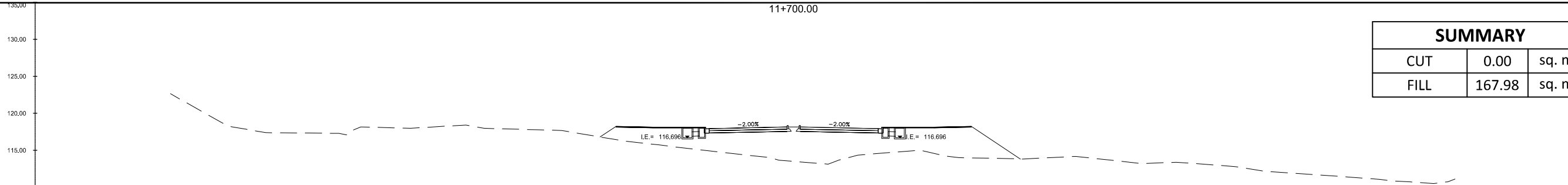
	 EFREN L. DAVID PRESIDENT - UICI	 ALBERTO C. CANETE PROJECT MANAGER - UICI		REVISIONS A B C D E F	DATE 	PROJECT TITLE DETAILED ENGINEERING DESIGN OF THE PROPOSED AIRPORT-NCC ACCESS ROAD, MACARTHUR-NCC ACCESS ROAD, MACARTHUR-SCTEX ACCESS ROAD & OLYMPIC VILLAGE ACCESS ROAD SHEET CONTENT AIRPORT TO NCC ACCESS ROAD	SCALE 1:600M	DRAWING STATUS FINAL DRAWING
	CHECKED BY RYAN PAUL S. GALURA PROJECT MANAGER	APPROVED BY JOVITO M. SUNGA OIC - PMD	PROJECT CODE -	DRAWING NO. CS-188	SIZE A1	CROSS SECTION STA.11+420.00 TO STA.11+460.00	DATE APPROVED -	DATE REVISED -



<p>Urban Integrated Consultants, Inc. 100 CORPORATE BLVD., 8 LAMAS STREET, WASH. BLVD., QUEZON CITY, 1126</p>	SUBMITTED BY EFREN L. DAVID PRESIDENT - UICI DATE: -	 ALBERTO C. CANETE PROJECT MANAGER - UICI DATE: -	 BCDA BUREAU OF CONSTRUCTION AND DEVELOPMENT Department of Public Works	CHECKED BY RYAN PAUL S. GALURA PROJECT MANAGER DATE: -	APPROVED BY JOVITO M. SUNGA OIC - PMD DATE: -	REVISIONS A B C D E F	DATE 	PROJECT TITLE DETAILED ENGINEERING DESIGN OF THE PROPOSED AIRPORT-NCC ACCESS ROAD, MACARTHUR-NCC ACCESS ROAD, MACARTHUR-SCTEX ACCESS ROAD & OLYMPIC VILLAGE ACCESS ROAD SHEET CONTENT AIRPORT TO NCC ACCESS ROAD	SCALE 1:600M	DRAWING STATUS FINAL DRAWING
	PROJECT CODE -	DRAWING NO. CS-189	SIZE A1	DATE APPROVED -	DATE REVISED -	REV. -	CROSS SECTION STA.11+480.00 TO STA.11+520.00			

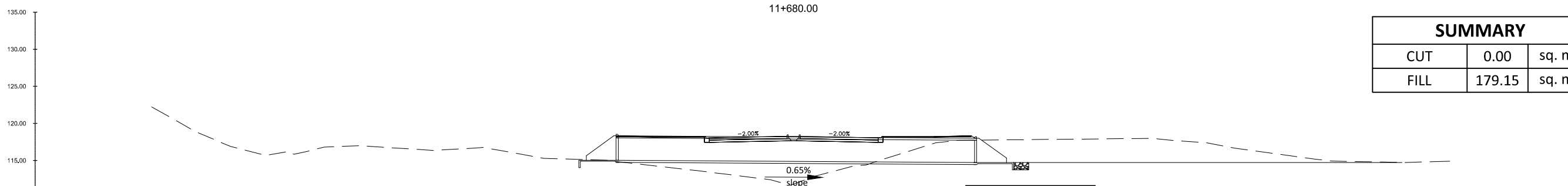


	SUBMITTED BY	 ALBERTO C. CANETE PROJECT MANAGER - IUCI		REVISIONS A B C D E F	DATE	PROJECT TITLE	SCALE	DRAWING STATUS
	CHECKED BY RYAN PAUL S. GALURA PROJECT MANAGER							
CONSULTANTS Urban Integrated Consultants, Inc. <small>1101 CORPORATE BLVD., 8 LAROS STREET, WAPA, ILAGAN, QUEZON CITY, 1108</small>	EFREN L. DAVID PRESIDENT - IUCI	DATE: -	DATE: -	DATE: -	DATE: -	PROJECT CODE -	DRAWING NO. CS-191	SIZE A1
CROSS SECTION STA. 11+600.00 TO STA. 11+640.00						DATE APPROVED -	DATE REVISD -	REV. -



SUMMARY		
CUT	0.00	sq. m.
FILL	167.98	sq. m.

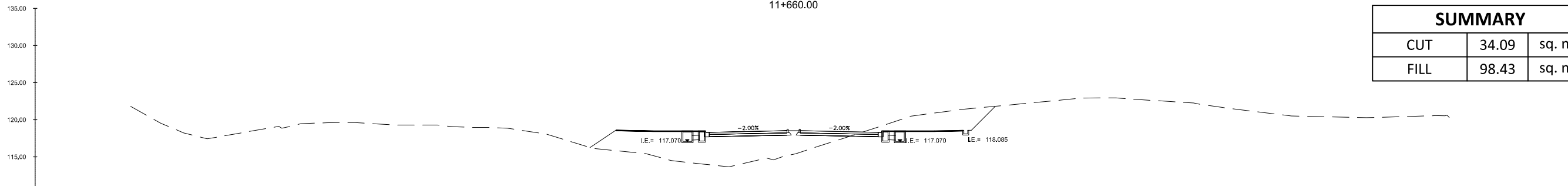
FINISHED GRADE	
DISTANCE	
GROUND ELEV.	100.00, 95.00, 90.00, 85.00, 80.00, 75.00, 70.00, 65.00, 60.00, 55.00, 50.00, 45.00, 40.00, 35.00, 30.00, 25.00, 20.00, 15.00, 10.00, 5.00, 0.00, -5.00, -10.00, -15.00, -20.00, -25.00, -30.00, -35.00, -40.00, -45.00, -50.00, -55.00, -60.00, -65.00, -70.00, -75.00, -80.00, -85.00, -90.00, -95.00, -100.00
DISTANCE	



1-3.00 m x 3.00 m x 49.00 m RCBC	
I.I.E.	115.04
O.I.E.	114.72

SUMMARY		
CUT	0.00	sq. m.
FILL	179.15	sq. m.

FINISHED GRADE	
DISTANCE	
GROUND ELEV.	100.00, 95.00, 90.00, 85.00, 80.00, 75.00, 70.00, 65.00, 60.00, 55.00, 50.00, 45.00, 40.00, 35.00, 30.00, 25.00, 20.00, 15.00, 10.00, 5.00, 0.00, -5.00, -10.00, -15.00, -20.00, -25.00, -30.00, -35.00, -40.00, -45.00, -50.00, -55.00, -60.00, -65.00, -70.00, -75.00, -80.00, -85.00, -90.00, -95.00, -100.00
DISTANCE	



SUMMARY		
CUT	34.09	sq. m.
FILL	98.43	sq. m.

FINISHED GRADE	
DISTANCE	
GROUND ELEV.	100.00, 95.00, 90.00, 85.00, 80.00, 75.00, 70.00, 65.00, 60.00, 55.00, 50.00, 45.00, 40.00, 35.00, 30.00, 25.00, 20.00, 15.00, 10.00, 5.00, 0.00, -5.00, -10.00, -15.00, -20.00, -25.00, -30.00, -35.00, -40.00, -45.00, -50.00, -55.00, -60.00, -65.00, -70.00, -75.00, -80.00, -85.00, -90.00, -95.00, -100.00
DISTANCE	

CONSULTANTS

 Urban Integrated Consultants, Inc.
100 CORPORATE BLVD., 4 LAMAS STREET, MANILA, QUEZON CITY, 1100

SUBMITTED BY

EFREN C. DAVID
 PRESIDENT - UICI
 DATE: -

SUBMITTED BY

ALBERTO C. CANETE
 PROJECT MANAGER - UICI
 DATE: -

CHECKED BY
RYAN PAUL S. GALURA
 PROJECT MANAGER
 DATE: -

APPROVED BY

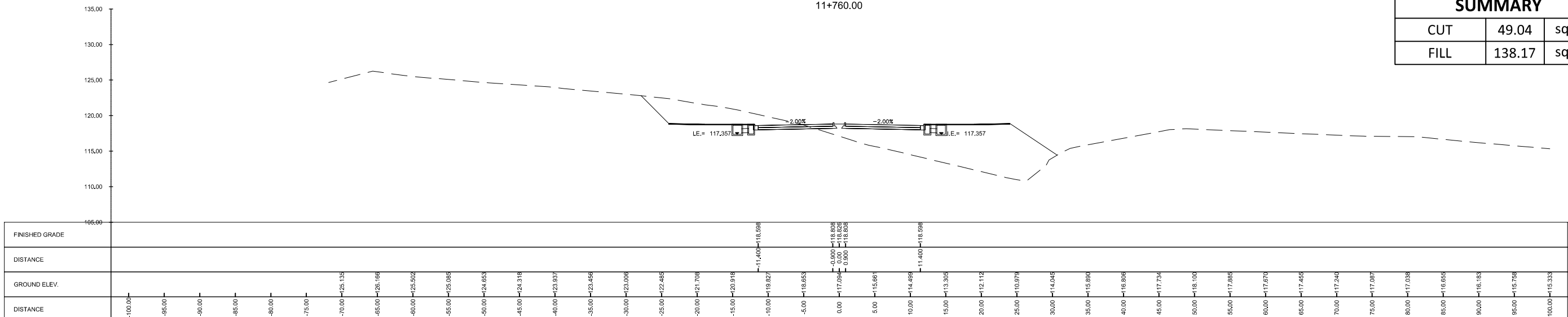
JOVITO M. SUNGA
 OIC - PMD
 DATE: -

REVISIONS	
A	
B	
C	
D	
E	
F	

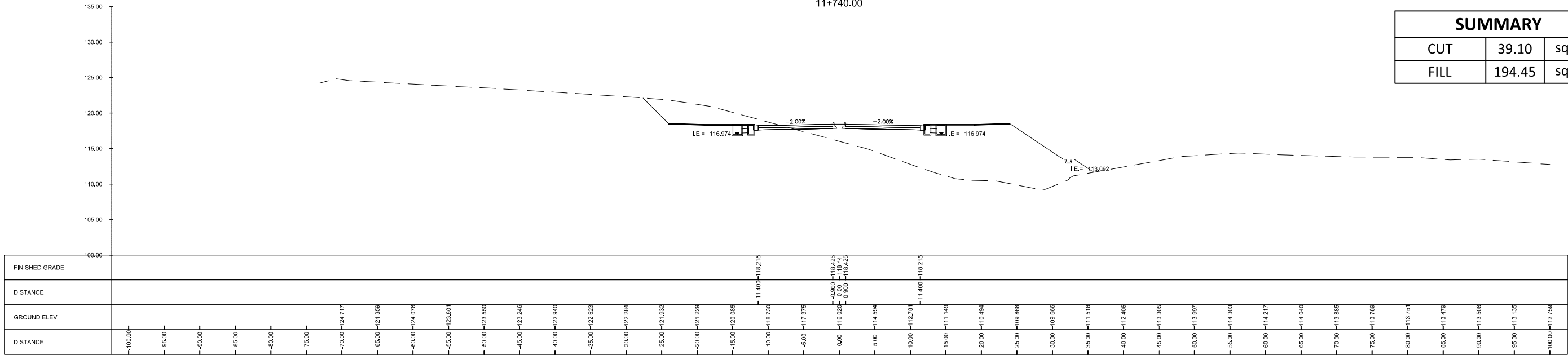
DATE	PROJECT TITLE
	DETAILED ENGINEERING DESIGN OF THE PROPOSED AIRPORT-NCC ACCESS ROAD, MACARTHUR-NCC ACCESS ROAD, MACARTHUR-SCTEX ACCESS ROAD & OLYMPIC VILLAGE ACCESS ROAD
	SHEET CONTENT AIRPORT TO NCC ACCESS ROAD
	CROSS SECTION STA.11+660.00 TO STA.11+700.00

SCALE	DRAWING STATUS
1:500M	FINAL DRAWING
PROJECT CODE	DRAWING NO.
-	CS-192
DATE APPROVED	DATE REVISED
-	-
SIZE	REV.
A1	-

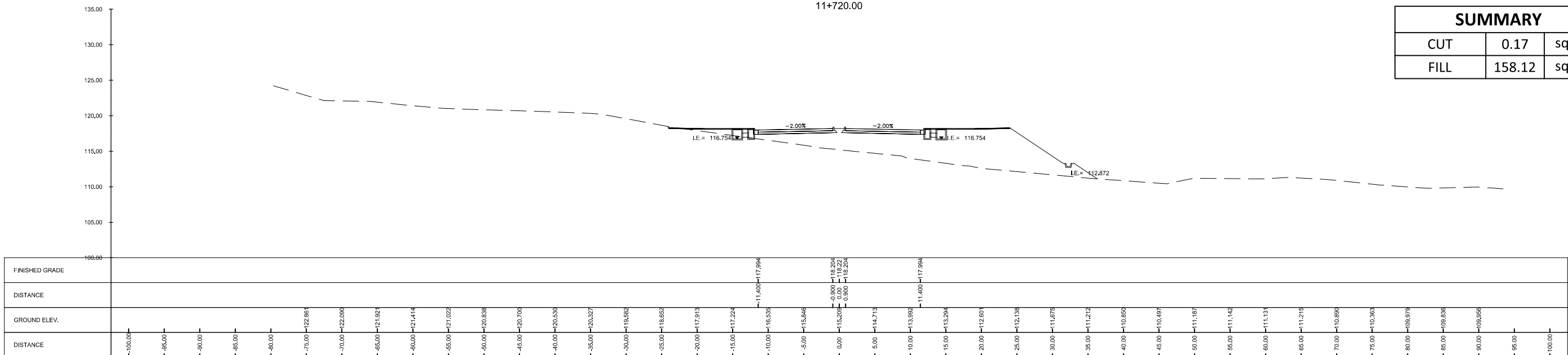
SUMMARY		
CUT	49.04	sq. m.
FILL	138.17	sq. m.



SUMMARY		
CUT	39.10	sq. m.
FILL	194.45	sq. m.

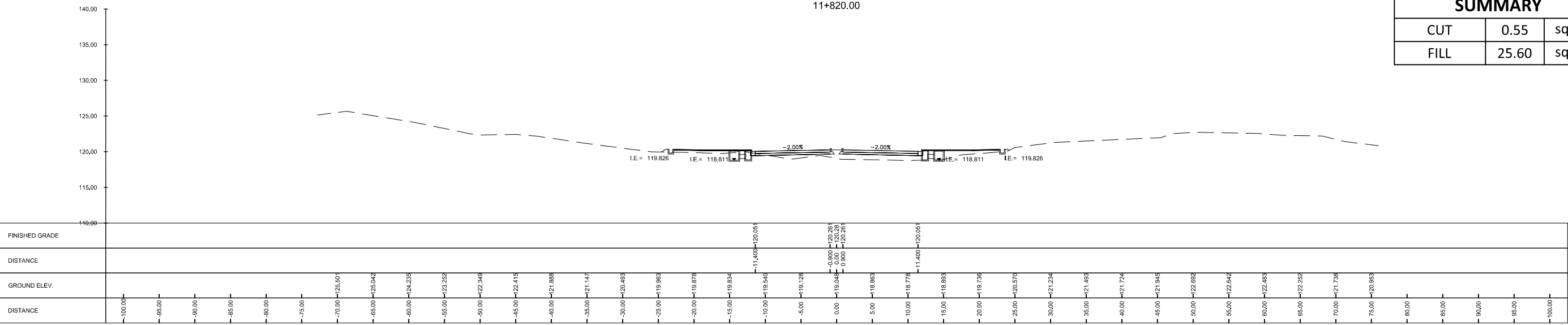


SUMMARY		
CUT	0.17	sq. m.
FILL	158.12	sq. m.

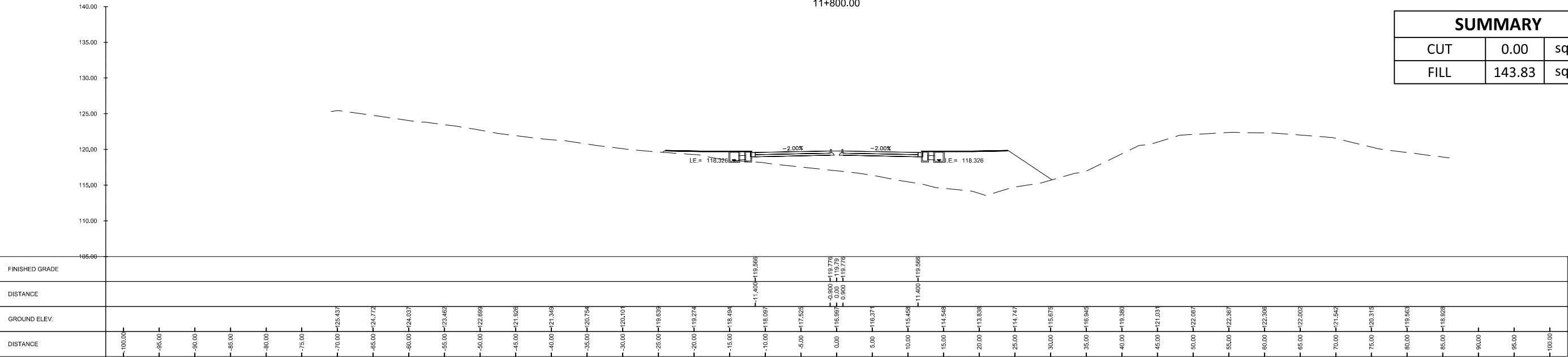


<p>Urban Integrated Consultants, Inc. 100 CORPORATE BLVD., 8 LAROS STREET, WAPA, BLANCO, QUEZON CITY, 1109</p>	SUBMITTED BY EFREN C. DAVID PRESIDENT - UICI DATE: -	 ALBERTO C. CANETE PROJECT MANAGER - UICI DATE: -	 BCDA Development Authority	CHECKED BY RYAN PAUL S. GALURA PROJECT MANAGER DATE: -	APPROVED BY JOVITO M. SUNGA OIC - PMD DATE: -	REVISIONS <table border="1"> <tr><td>A</td><td></td></tr> <tr><td>B</td><td></td></tr> <tr><td>C</td><td></td></tr> <tr><td>D</td><td></td></tr> <tr><td>E</td><td></td></tr> <tr><td>F</td><td></td></tr> </table>	A		B		C		D		E		F		DATE 	PROJECT TITLE DETAILED ENGINEERING DESIGN OF THE PROPOSED AIRPORT-NCC ACCESS ROAD, MACARTHUR-NCC ACCESS ROAD, MACARTHUR-SCTEX ACCESS ROAD & OLYMPIC VILLAGE ACCESS ROAD SHEET CONTENT AIRPORT TO NCC ACCESS ROAD	SCALE 1:500M	DRAWING STATUS FINAL DRAWING	PROJECT CODE -	DRAWING NO. CS-193	SIZE A1
	A																								
B																									
C																									
D																									
E																									
F																									
CROSS SECTION STA.11+720.00 TO STA.11+760.00								DATE APPROVED -	DATE REVISED -	REV. -															

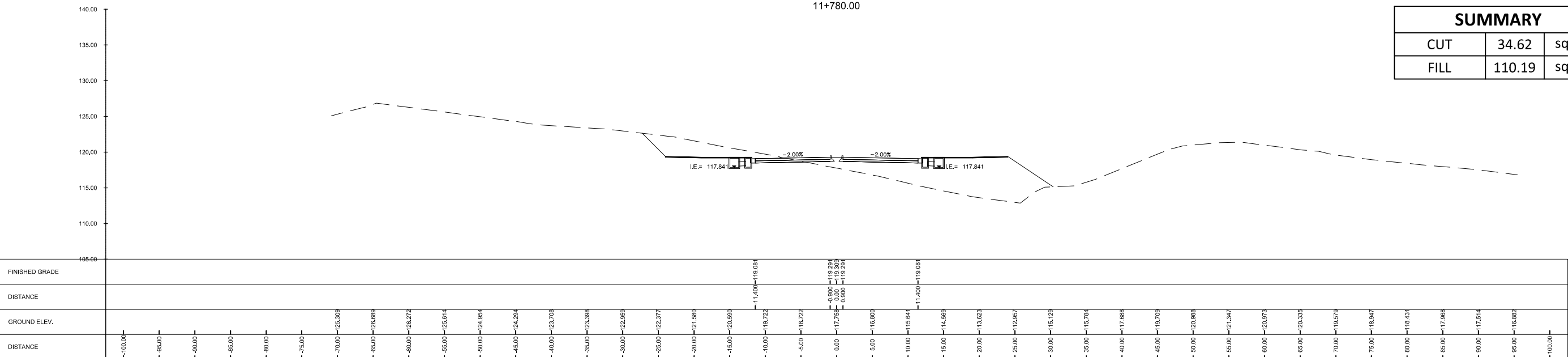
SUMMARY		
CUT	0.55	sq. m.
FILL	25.60	sq. m.






SUMMARY		
CUT	0.00	sq. m.
FILL	143.83	sq. m.

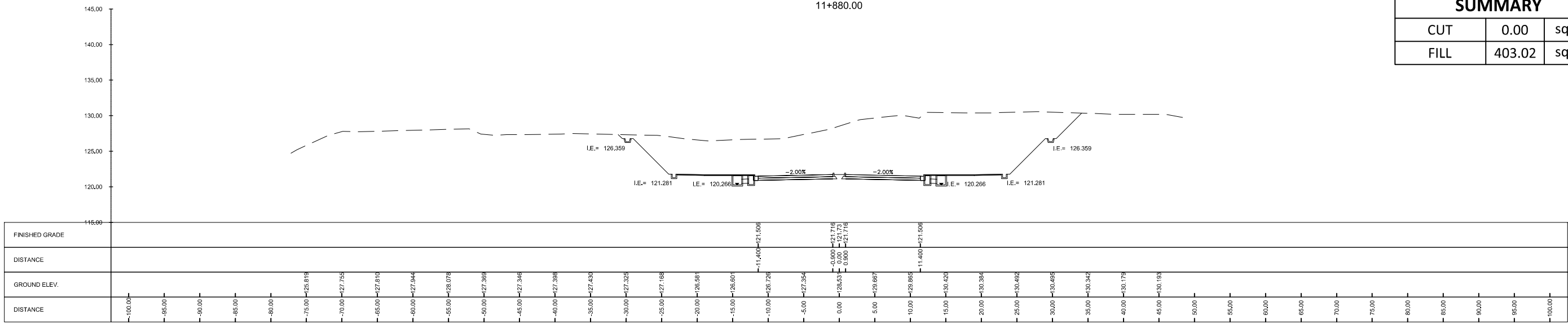


SUMMARY		
CUT	34.62	sq. m.
FILL	110.19	sq. m.

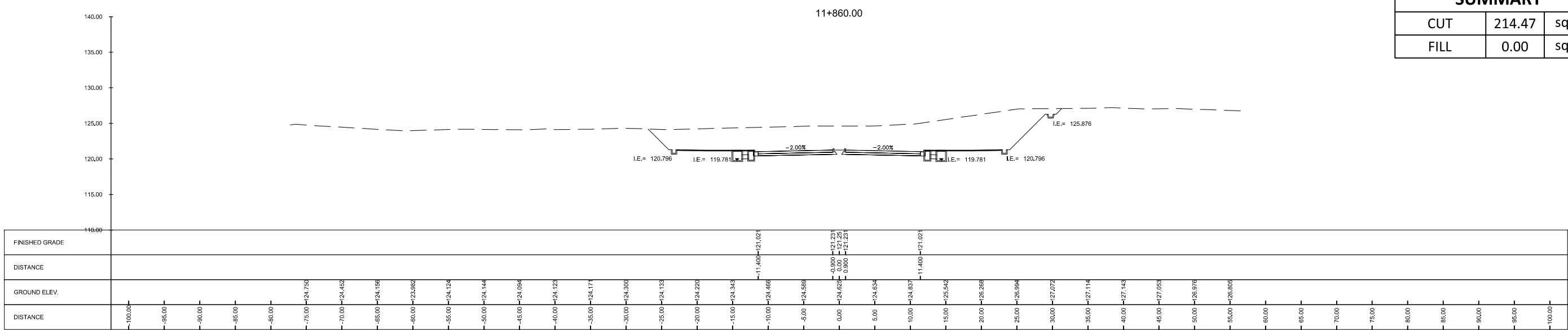


 <p>Urban Integrated Consultants, Inc. 1401 CORPORATE BLVD., 8 LAMAS STREET, WAGA, BANGAL, QUEZON CITY, 1128</p>	<p>SUBMITTED BY</p>  <p>EFREN L. DAVID PRESIDENT - UICI</p>	<p>APPROVED BY</p>  <p>ALBERTO C. CANETE PROJECT MANAGER - UICI</p>	<p>CHECKED BY</p> <p>RYAN PAUL S. GALURA PROJECT MANAGER</p>	<p>APPROVED BY</p> <p>JOVITO M. SUNGA OIC - PMD</p>	<p>REVISIONS</p>		<p>DATE</p>	<p>PROJECT TITLE</p> <p>DETAILED ENGINEERING DESIGN OF THE PROPOSED AIRPORT-NCC ACCESS ROAD, MACARTHUR-NCC ACCESS ROAD, MACARTHUR-SCTEX ACCESS ROAD & OLYMPIC VILLAGE ACCESS ROAD SHEET CONTENT AIRPORT TO NCC ACCESS ROAD</p>	<p>SCALE</p> <p>1:600M</p>	<p>DRAWING STATUS</p> <p>FINAL DRAWING</p>	<table border="1"> <tr><th>PROJECT CODE</th><td>-</td><th>DRAWING NO.</th><td>CS-194</td><th>SIZE</th><td>A1</td></tr> <tr><th>DATE APPROVED</th><td>-</td><th>DATE REVISED</th><td>-</td><th>REV.</th><td>-</td></tr> </table>	PROJECT CODE	-	DRAWING NO.	CS-194	SIZE	A1	DATE APPROVED	-	DATE REVISED	-	REV.	-
					PROJECT CODE	-						DRAWING NO.	CS-194	SIZE	A1								
					DATE APPROVED	-						DATE REVISED	-	REV.	-								
<p>DATE: -</p>																							
<p>DATE: -</p>																							

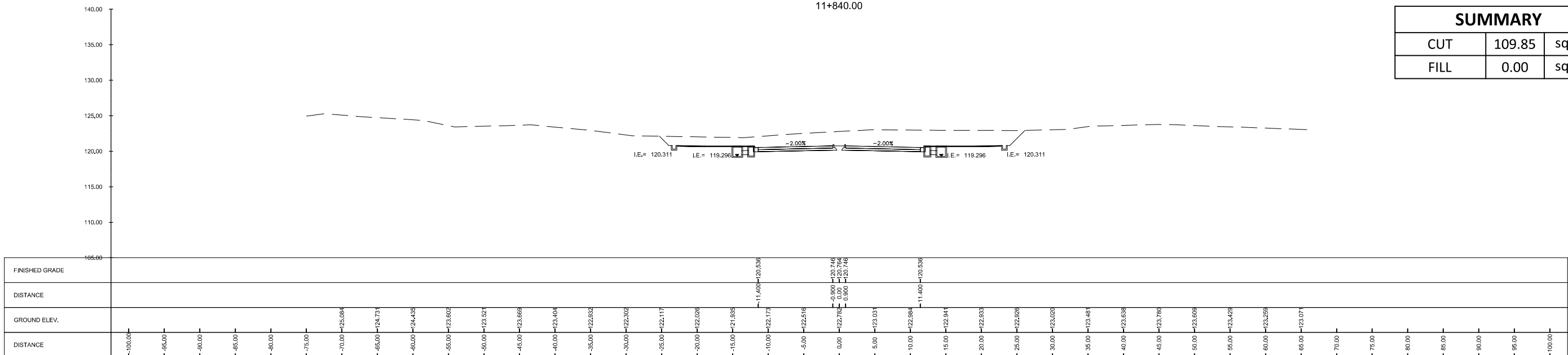
SUMMARY		
CUT	0.00	sq. m.
FILL	403.02	sq. m.



SUMMARY		
CUT	214.47	sq. m.
FILL	0.00	sq. m.

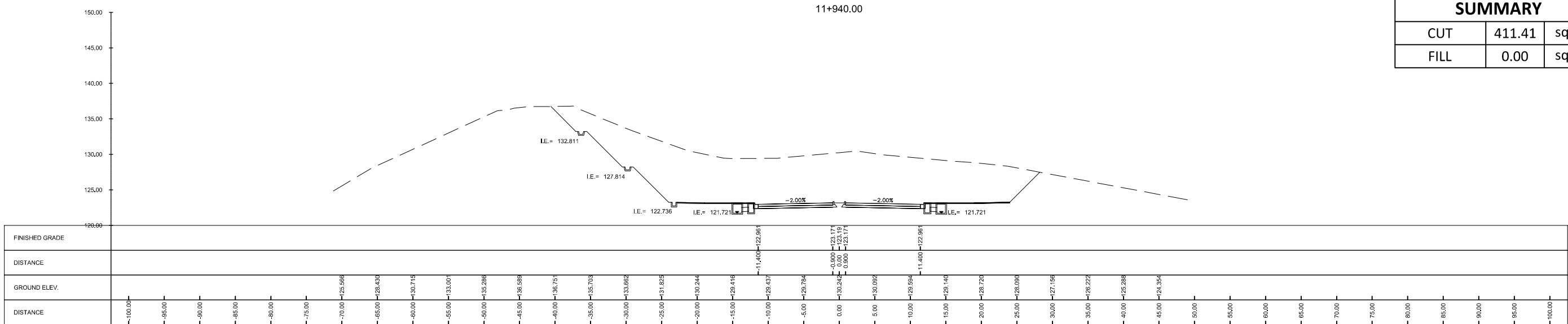


SUMMARY		
CUT	109.85	sq. m.
FILL	0.00	sq. m.

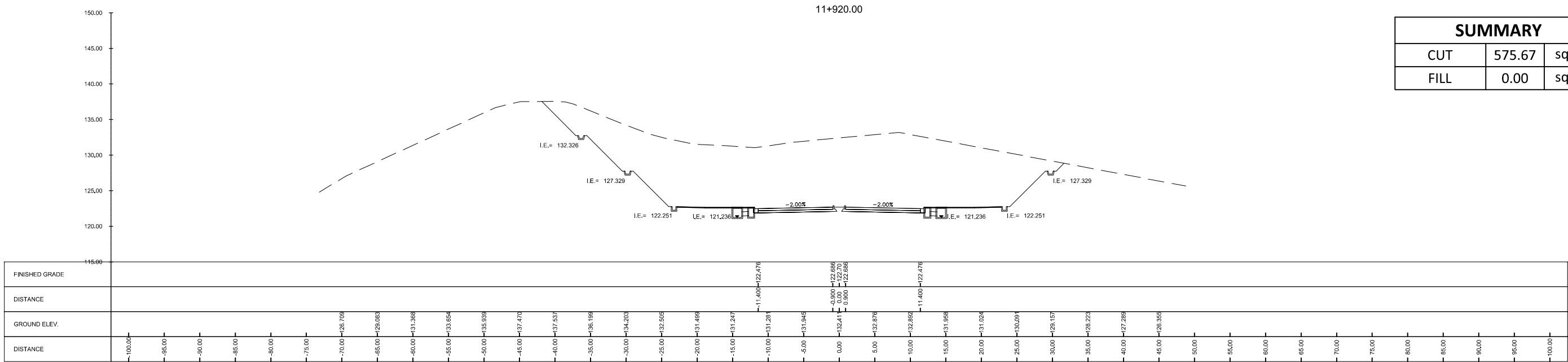


	 EFREN L. DAVID PRESIDENT - UICI	 ALBERTO C. CANETE PROJECT MANAGER - UICI		REVISIONS A B C D E F	DATE 	PROJECT TITLE DETAILED ENGINEERING DESIGN OF THE PROPOSED AIRPORT-NCC ACCESS ROAD, MACARTHUR-NCC ACCESS ROAD, MACARTHUR-SCTEX ACCESS ROAD & OLYMPIC VILLAGE ACCESS ROAD SHEET CONTENT AIRPORT TO NCC ACCESS ROAD	SCALE 1:500M	DRAWING STATUS FINAL DRAWING	
	CHECKED BY RYAN PAUL S. GALURA PROJECT MANAGER	APPROVED BY JOVITO M. SUNGA OIC - PMD	DATE 	PROJECT CODE -	DRAWING NO. CS-195	SIZE A1	CROSS SECTION STA.11+840.00 TO STA.11+880.00	DATE APPROVED -	DATE REVISED -

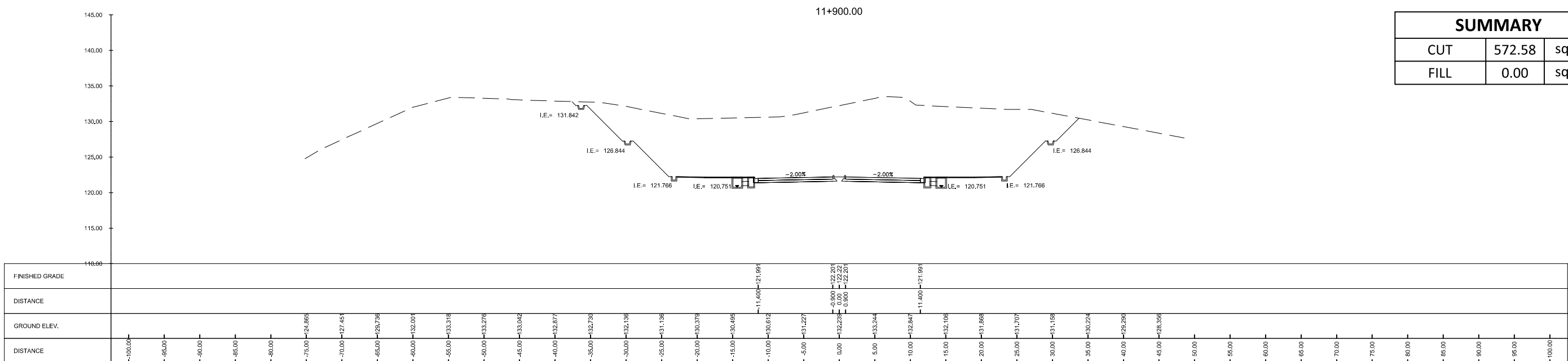
SUMMARY		
CUT	411.41	sq. m.
FILL	0.00	sq. m.



SUMMARY		
CUT	575.67	sq. m.
FILL	0.00	sq. m.

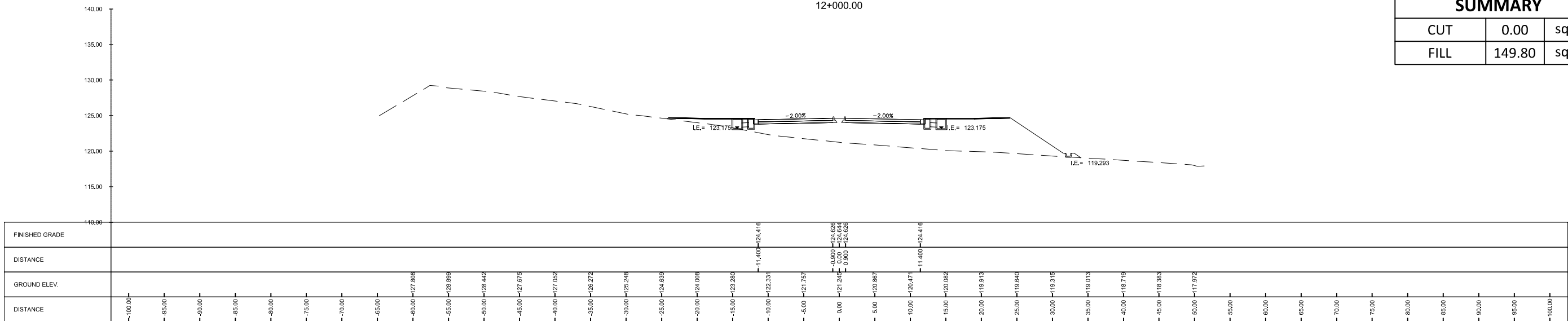


SUMMARY		
CUT	572.58	sq. m.
FILL	0.00	sq. m.




	SUBMITTED BY EFREN C. DAVID PRESIDENT - UICI	 ALBERTO C. CANETE PROJECT MANAGER - UICI	CHECKED BY RYAN PAUL S. GALURA PROJECT MANAGER	APPROVED BY JOVITO M. SUNGA OIC - PMD	REVISIONS A B C D E F	DATE 	PROJECT TITLE DETAILED ENGINEERING DESIGN OF THE PROPOSED AIRPORT-NCC ACCESS ROAD, MACARTHUR-NCC ACCESS ROAD, MACARTHUR-SCTEX ACCESS ROAD & OLYMPIC VILLAGE ACCESS ROAD SHEET CONTENT AIRPORT TO NCC ACCESS ROAD	SCALE 1:600M	DRAWING STATUS FINAL DRAWING
	DATE: -	DATE: -	DATE: -	DATE: -	DATE: -	DATE: -	CROSS SECTION STA.11+900.00 TO STA.11+940.00	PROJECT CODE -	DRAWING NO. CS-196

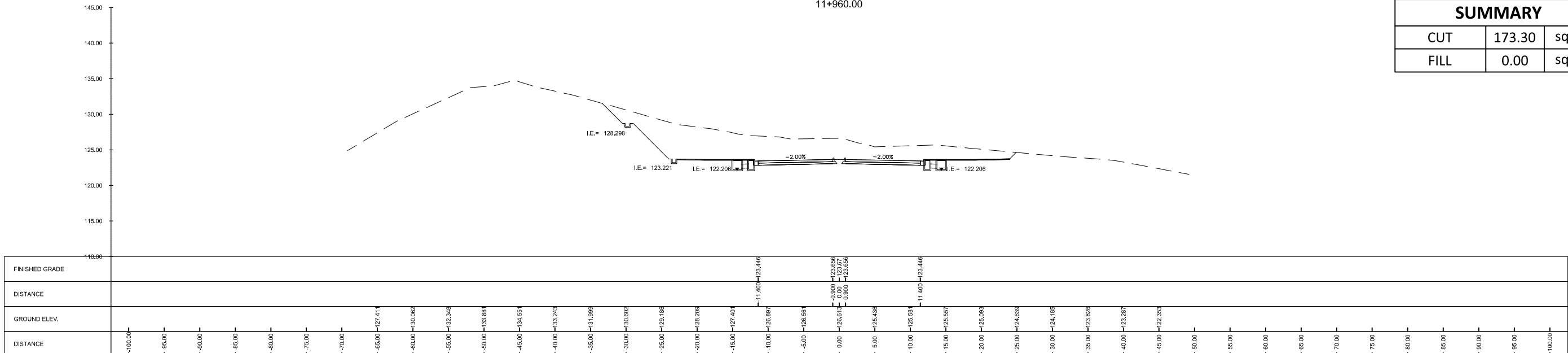
SUMMARY		
CUT	0.00	sq. m.
FILL	149.80	sq. m.



SUMMARY		
CUT	33.19	sq. m.
FILL	45.85	sq. m.

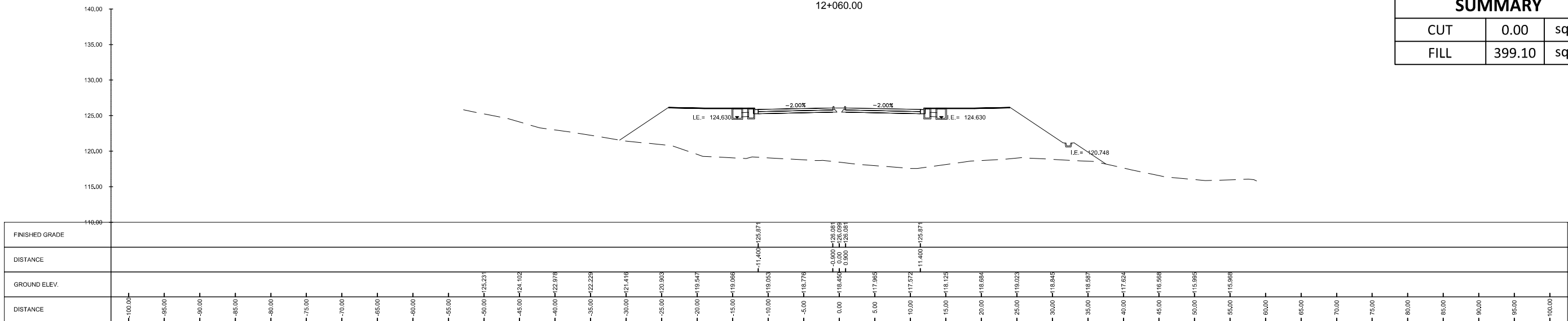


SUMMARY		
CUT	173.30	sq. m.
FILL	0.00	sq. m.

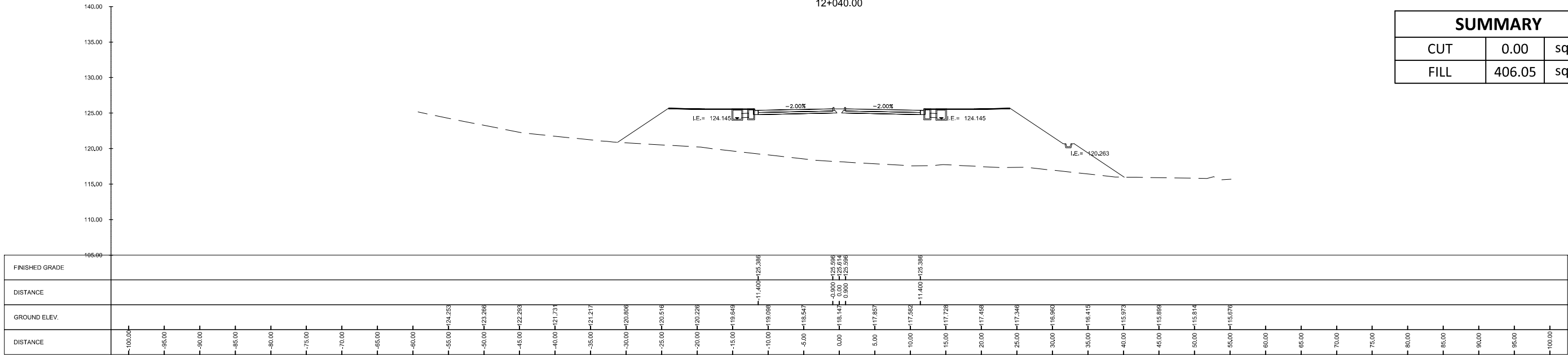


<p>URBAN INTEGRATED CONSULTANTS, INC. 100 CORPORATE BLVD., 8 LAMAS STREET, WASH. BLVD., QUEZON CITY, 1128</p>	SUBMITTED BY EFREN L. DAVID PRESIDENT - UICI	 ALBERTO C. CANETE PROJECT MANAGER - UICI	CHECKED BY RYAN PAUL S. GALURA PROJECT MANAGER	APPROVED BY JOVITO M. SUNGA OIC - PMD	REVISIONS A B C D E F	DATE 	PROJECT TITLE DETAILED ENGINEERING DESIGN OF THE PROPOSED AIRPORT-NCC ACCESS ROAD, MACARTHUR-NCC ACCESS ROAD, MACARTHUR-SCTEX ACCESS ROAD & OLYMPIC VILLAGE ACCESS ROAD SHEET CONTENT AIRPORT TO NCC ACCESS ROAD	SCALE 1:600M	DRAWING STATUS FINAL DRAWING	
	DATE: -	DATE: -	DATE: -	DATE: -	PROJECT CODE -	DRAWING NO. CS-197	SIZE A1	CROSS SECTION STA.11+960.00 TO STA.12+000.00	DATE APPROVED -	DATE REVISED -

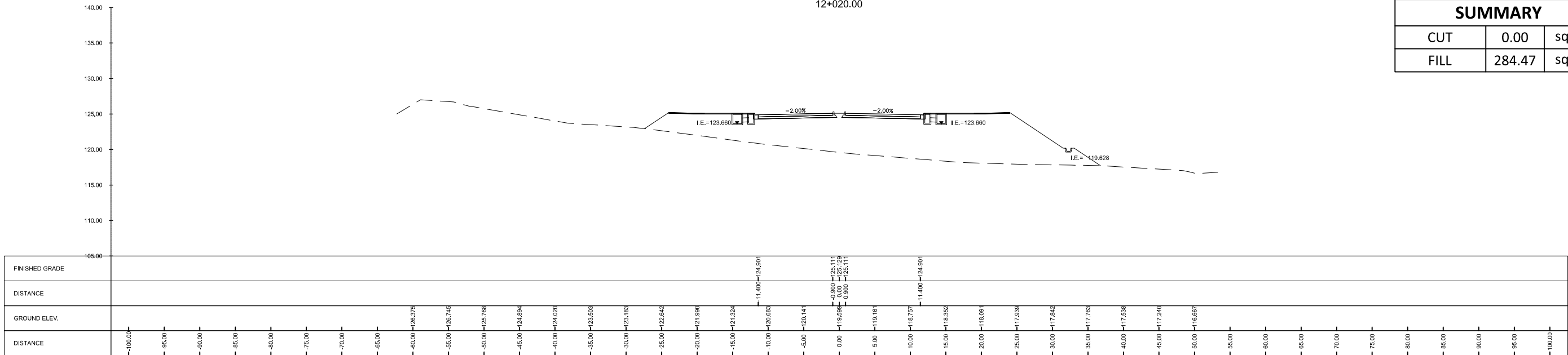
SUMMARY		
CUT	0.00	sq. m.
FILL	399.10	sq. m.



SUMMARY		
CUT	0.00	sq. m.
FILL	406.05	sq. m.

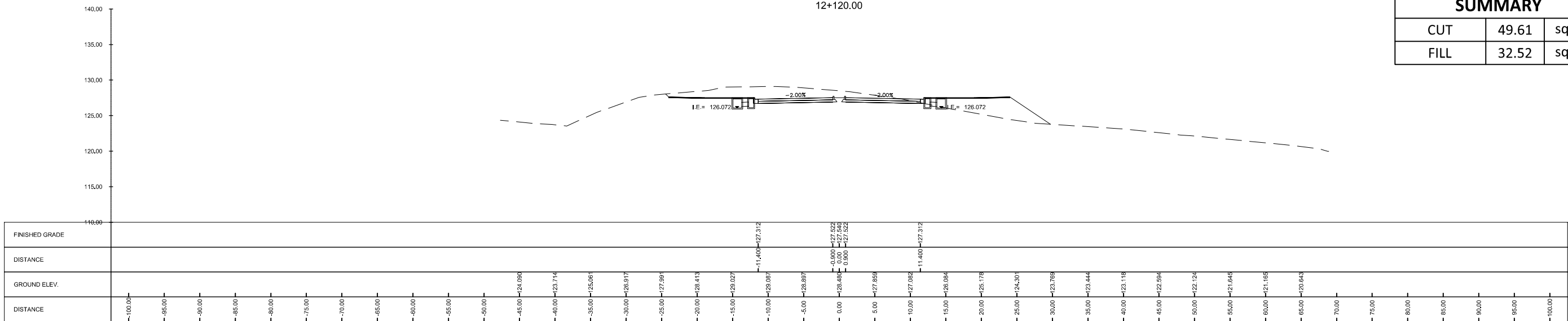


SUMMARY		
CUT	0.00	sq. m.
FILL	284.47	sq. m.

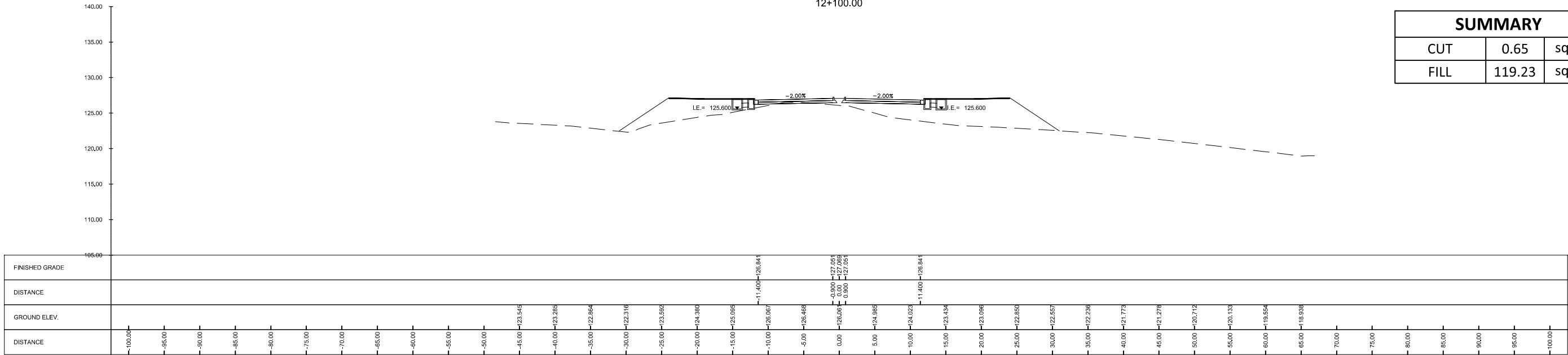


	SUBMITTED BY EFREN L. DAVID PRESIDENT - UICI	CHECKED BY RYAN PAUL S. GALURA PROJECT MANAGER	APPROVED BY JOVITO M. SUNGA OIC - PMD	REVISIONS A B C D E F	DATE 	PROJECT TITLE DETAILED ENGINEERING DESIGN OF THE PROPOSED AIRPORT-NCC ACCESS ROAD, MACARTHUR-NCC ACCESS ROAD, MACARTHUR-SCTEX ACCESS ROAD & OLYMPIC VILLAGE ACCESS ROAD SHEET CONTENT AIRPORT TO NCC ACCESS ROAD	SCALE 1:500M	DRAWING STATUS FINAL DRAWING
	DATE: -	DATE: -	DATE: -	DATE: -	DATE APPROVED: - DATE REVISED: - REV.: -	PROJECT CODE: - DRAWING NO.: CS-198 SIZE: A1	CROSS SECTION STA.12+020.00 TO STA.12+060.00	


SUMMARY		
CUT	49.61	sq. m.
FILL	32.52	sq. m.



SUMMARY		
CUT	0.65	sq. m.
FILL	119.23	sq. m.

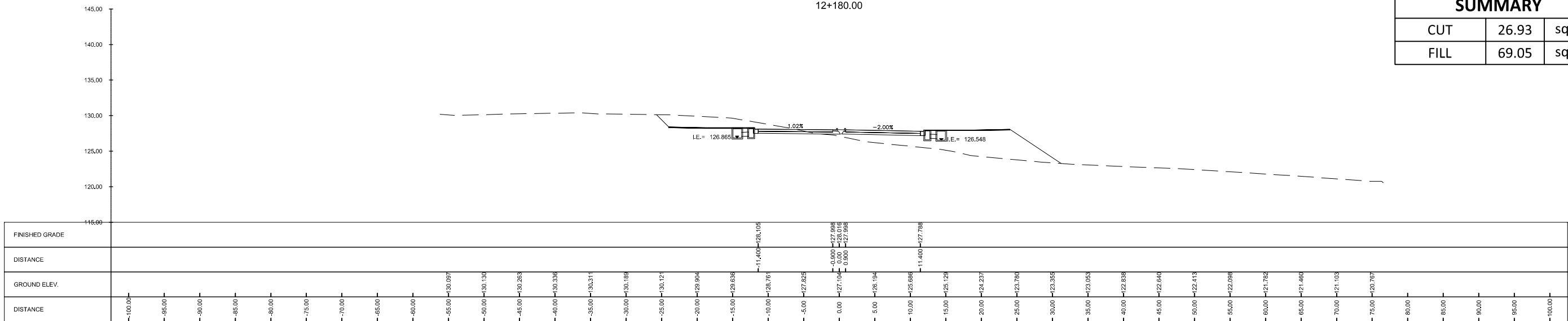


SUMMARY		
CUT	0.00	sq. m.
FILL	312.01	sq. m.

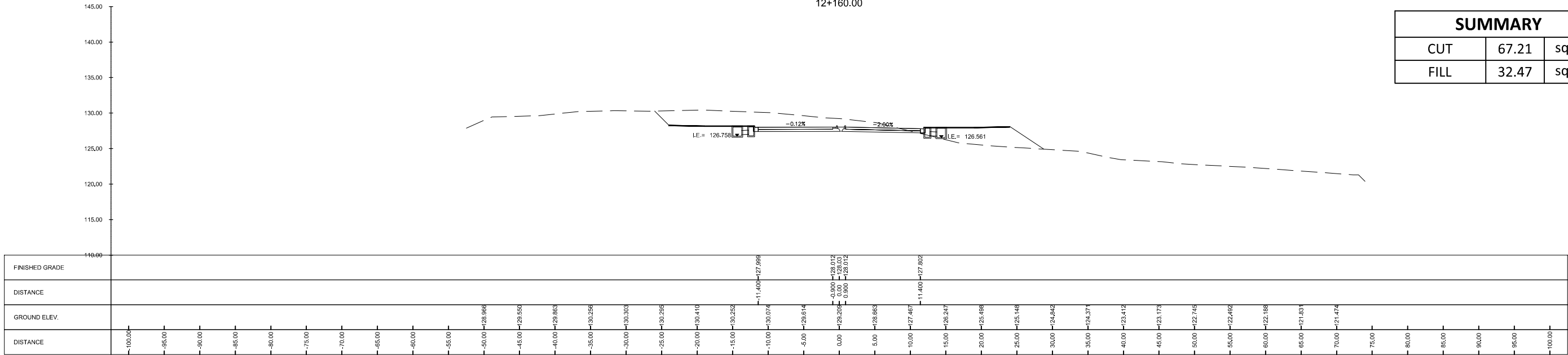


<p>Urban Integrated Consultants, Inc. 150 CORPORATE BLVD., 8 LAMAS STREET, WASH. BLANCO, QUEZON CITY, 1128</p>	SUBMITTED BY EFREN L. DAVID PRESIDENT - UICI	CHECKED BY RYAN PAUL S. GALURA PROJECT MANAGER	APPROVED BY JOVITO M. SUNGA OIC - PMD	REVISIONS A B C D E F	DATE 	PROJECT TITLE DETAILED ENGINEERING DESIGN OF THE PROPOSED AIRPORT-NCC ACCESS ROAD, MACARTHUR-NCC ACCESS ROAD, MACARTHUR-SCTEX ACCESS ROAD & OLYMPIC VILLAGE ACCESS ROAD SHEET CONTENT AIRPORT TO NCC ACCESS ROAD	SCALE 1:500M	DRAWING STATUS FINAL DRAWING	
	DATE: -	DATE: -	DATE: -	DATE: -	PROJECT CODE -	DRAWING NO. CS-199	SIZE A1	DATE APPROVED 	DATE REVISED

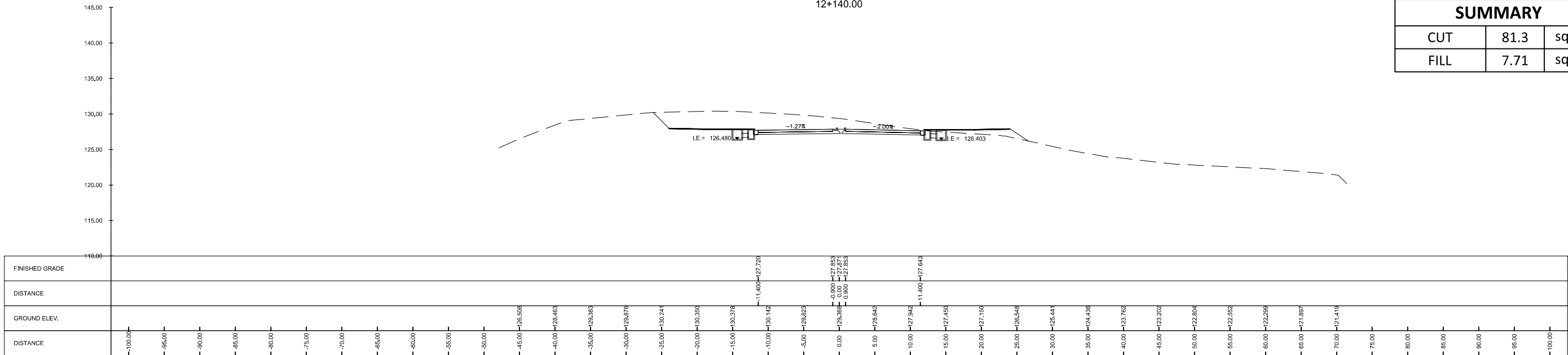
SUMMARY		
CUT	26.93	sq. m.
FILL	69.05	sq. m.



SUMMARY		
CUT	67.21	sq. m.
FILL	32.47	sq. m.

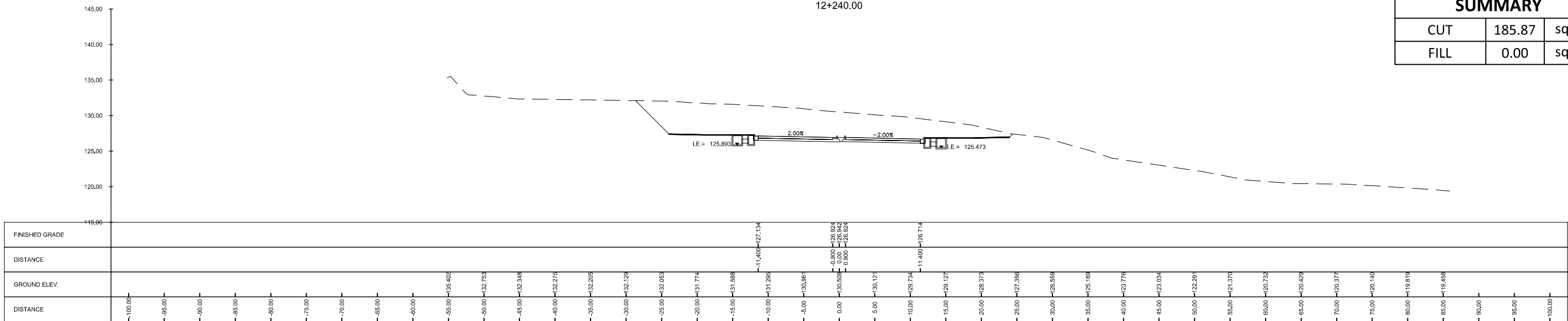


SUMMARY		
CUT	81.3	sq. m.
FILL	7.71	sq. m.

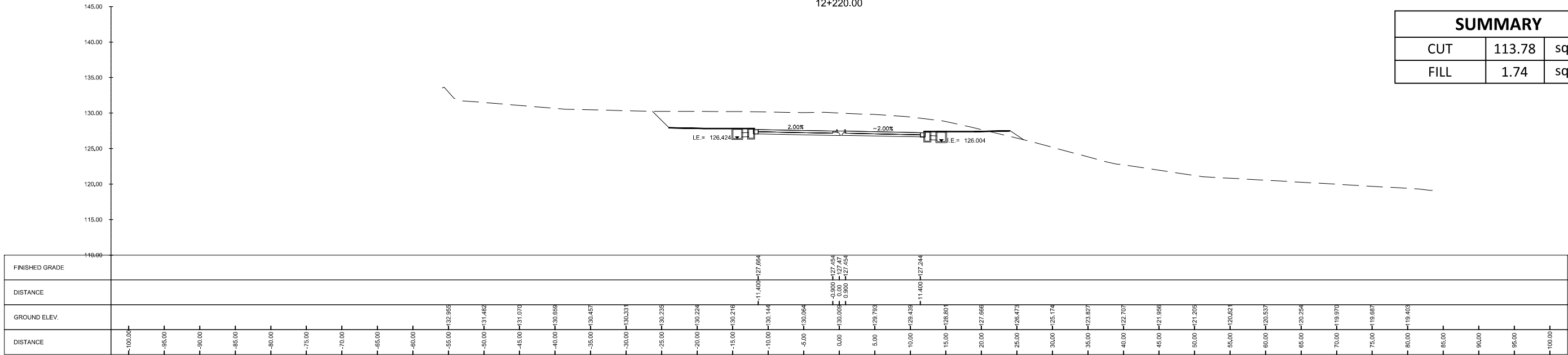


 UIC CORPORATE BLDG., 8 LAMIG STREET, WASH. HIGHLAND, QUEZON CITY, 1128	SUBMITTED BY EFREN L. DAVID PRESIDENT - UICI	CHECKED BY RYAN PAUL S. GALURA PROJECT MANAGER	APPROVED BY JOVITO M. SUNGA OIC - PMD	REVISIONS A B C D E F	DATE 	PROJECT TITLE DETAILED ENGINEERING DESIGN OF THE PROPOSED AIRPORT-NCC ACCESS ROAD, MACARTHUR-NCC ACCESS ROAD, MACARTHUR-SCTEX ACCESS ROAD & OLYMPIC VILLAGE ACCESS ROAD SHEET CONTENT AIRPORT TO NCC ACCESS ROAD CROSS SECTION STA.12+140.00 TO STA.12+180.00	SCALE 1:500M	DRAWING STATUS FINAL DRAWING	
	DATE: -	DATE: -	DATE: -	DATE: -	PROJECT CODE -	DRAWING NO. CS-200	SIZE A1	DATE APPROVED -	DATE REVISD -

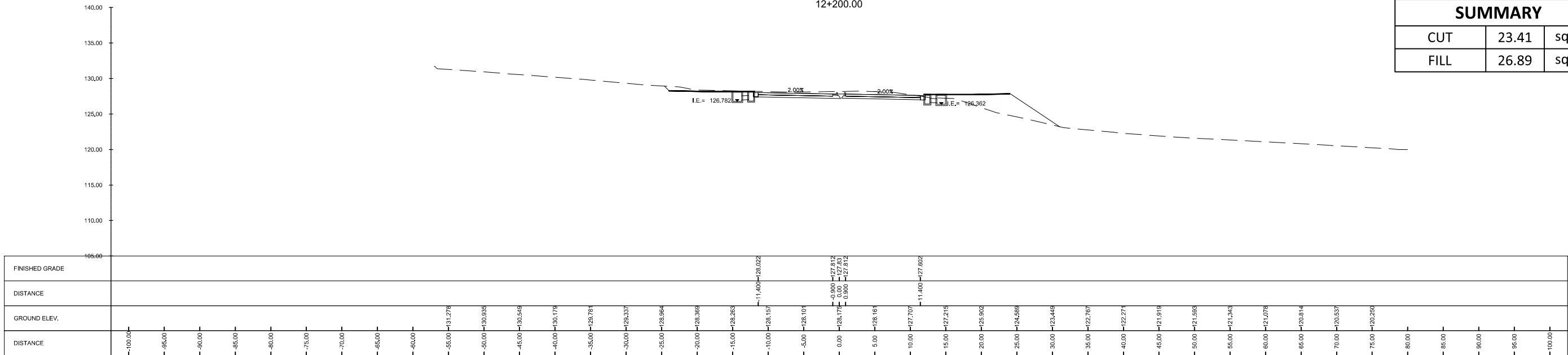
SUMMARY		
CUT	185.87	sq. m.
FILL	0.00	sq. m.



SUMMARY		
CUT	113.78	sq. m.
FILL	1.74	sq. m.

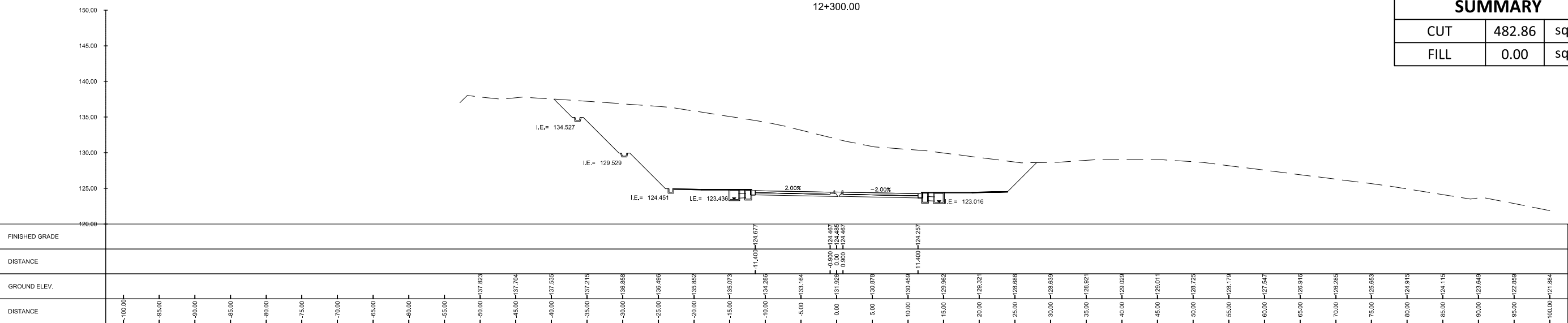


SUMMARY		
CUT	23.41	sq. m.
FILL	26.89	sq. m.

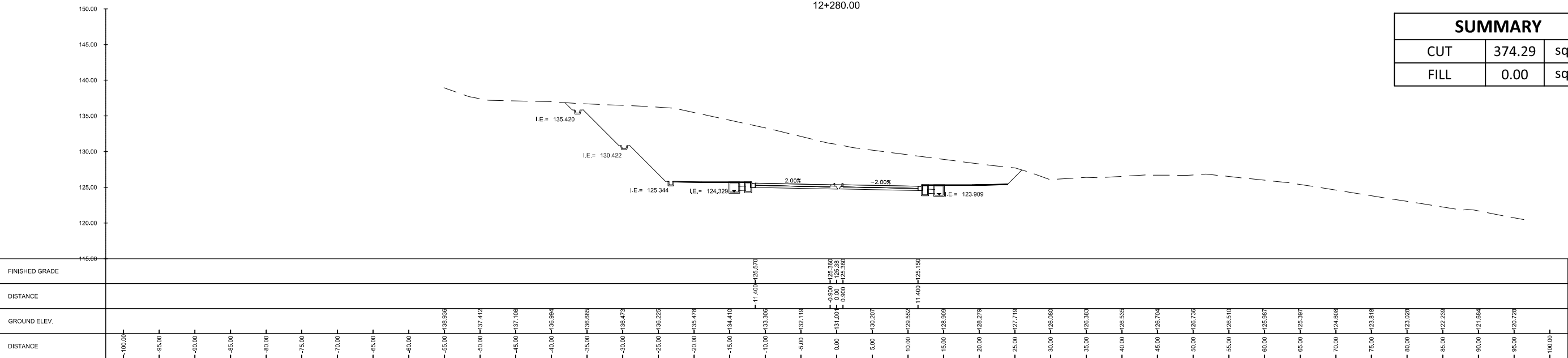


<p>Urban Integrated Consultants, Inc. 150 CORPORATE BLVD., 8 LAMAS STREET, WAPA, ILAGAN, QUEZON CITY, 1128</p>	SUBMITTED BY EFREN L. DAVID PRESIDENT - UICI DATE: -	 ALBERTO C. CANETE PROJECT MANAGER - UICI DATE: -	 BCDA BUREAU OF COMMUNITY DEVELOPMENT AND PLANNING CHECKED BY RYAN PAUL S. GALURA PROJECT MANAGER DATE: -	APPROVED BY JOVITO M. SUNGA OIC - PMD DATE: -	REVISIONS A B C D E F	DATE 	PROJECT TITLE DETAILED ENGINEERING DESIGN OF THE PROPOSED AIRPORT-NCC ACCESS ROAD, MACARTHUR-NCC ACCESS ROAD, MACARTHUR-SCTEX ACCESS ROAD & OLYMPIC VILLAGE ACCESS ROAD SHEET CONTENT AIRPORT TO NCC ACCESS ROAD CROSS SECTION STA.12+200.00 TO STA.12+240.00	SCALE 1:500M	DRAWING STATUS FINAL DRAWING	PROJECT CODE -	DRAWING NO. CS-201	SIZE A1
	DATE APPROVED -	DATE REVISED -	REV. -									

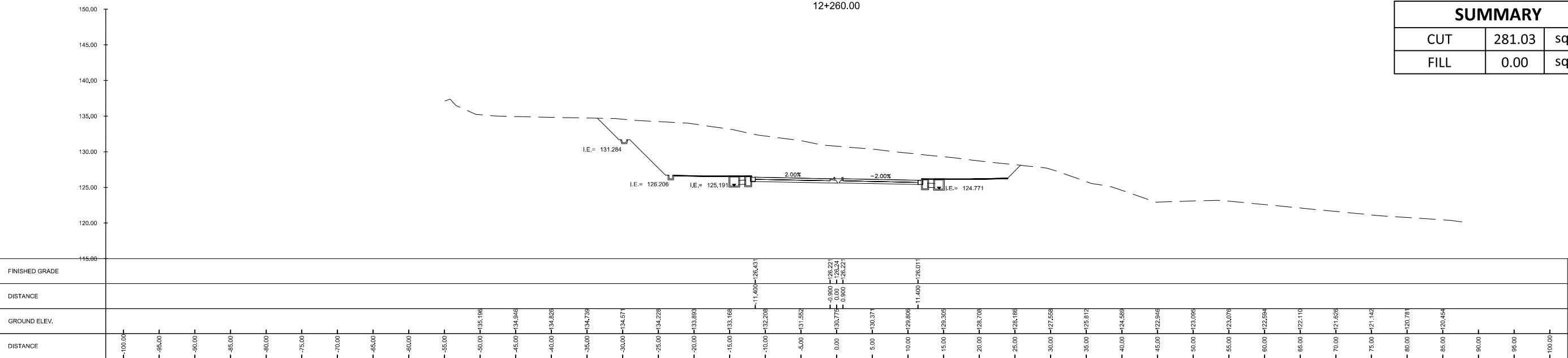
SUMMARY		
CUT	482.86	sq. m.
FILL	0.00	sq. m.



SUMMARY		
CUT	374.29	sq. m.
FILL	0.00	sq. m.

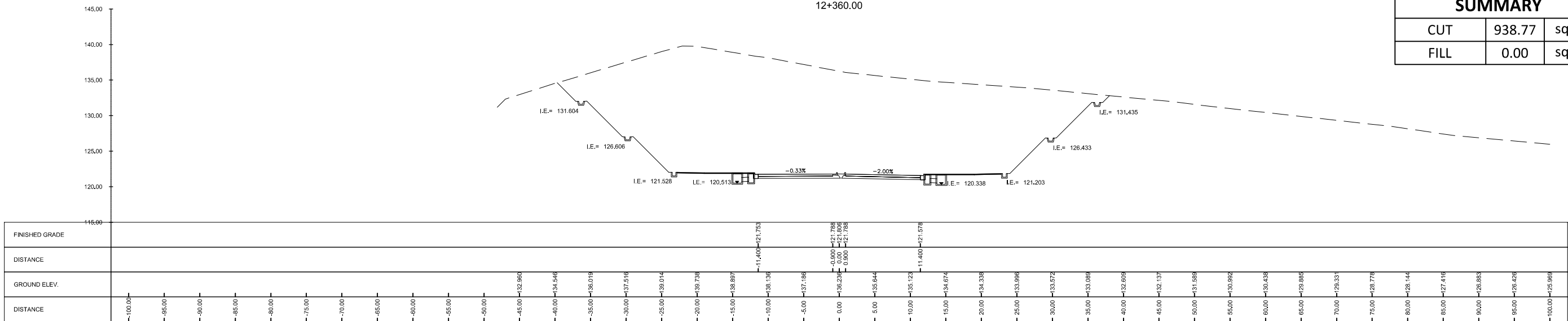


SUMMARY		
CUT	281.03	sq. m.
FILL	0.00	sq. m.

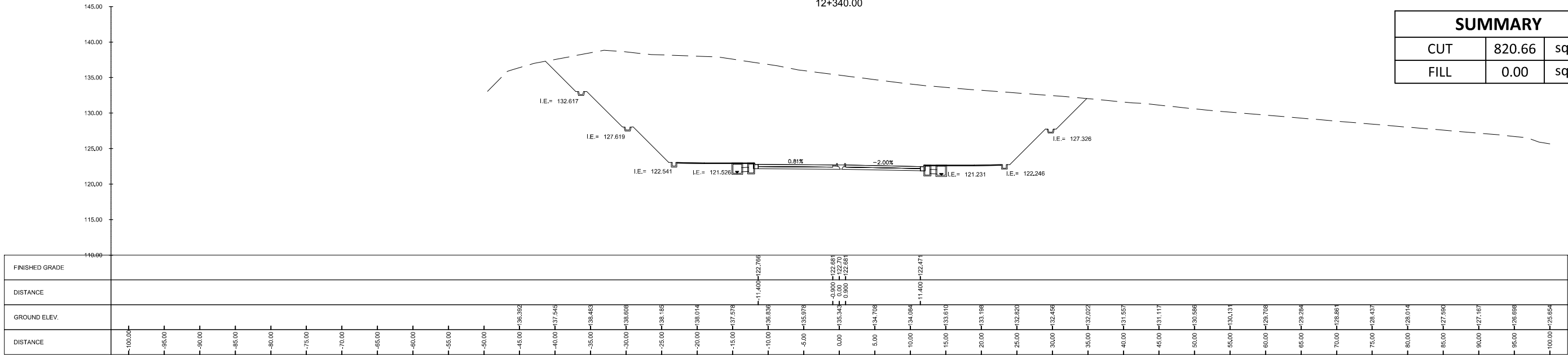


<p>Urban Integrated Consultants, Inc. 160 CORPORATE BLVD., 8 LAKES DRIVE, WASH. BLVD., QUEZON CITY, 1126</p>	<p>SUBMITTED BY</p> <p>EFREN L. DAVID PRESIDENT - UICI</p> <p>DATE: -</p>	<p>APPROVED BY</p> <p>ALBERTO C. CANETE PROJECT MANAGER - UICI</p> <p>DATE: -</p>	<p>BCDA</p> <p>Checked by: RYAN PAUL S. GALURA PROJECT MANAGER</p> <p>APPROVED BY: JOVITO M. SUNGA OIC - PMD</p> <p>DATE: -</p>	<p>REVISIONS</p> <table border="1"> <tr><td>A</td><td></td></tr> <tr><td>B</td><td></td></tr> <tr><td>C</td><td></td></tr> <tr><td>D</td><td></td></tr> <tr><td>E</td><td></td></tr> <tr><td>F</td><td></td></tr> </table>	A		B		C		D		E		F		<p>DATE</p>	<p>PROJECT TITLE</p> <p>DETAILED ENGINEERING DESIGN OF THE PROPOSED AIRPORT-NCC ACCESS ROAD, MACARTHUR-NCC ACCESS ROAD, MACARTHUR-SCTEX ACCESS ROAD & OLYMPIC VILLAGE ACCESS ROAD</p> <p>SHEET CONTENT AIRPORT TO NCC ACCESS ROAD</p> <p>CROSS SECTION STA.12+260.00 TO STA.12+300.00</p>	<p>SCALE</p> <p>1:600M</p>	<p>DRAWING STATUS</p> <p>FINAL DRAWING</p>
				A																
				B																
C																				
D																				
E																				
F																				
<p>PROJECT CODE</p> <p>-</p>	<p>DRAWING NO.</p> <p>CS-202</p>	<p>SIZE</p> <p>A1</p>																		
<p>DATE APPROVED</p> <p>-</p>	<p>DATE REVISED</p> <p>-</p>	<p>REV.</p> <p>-</p>																		

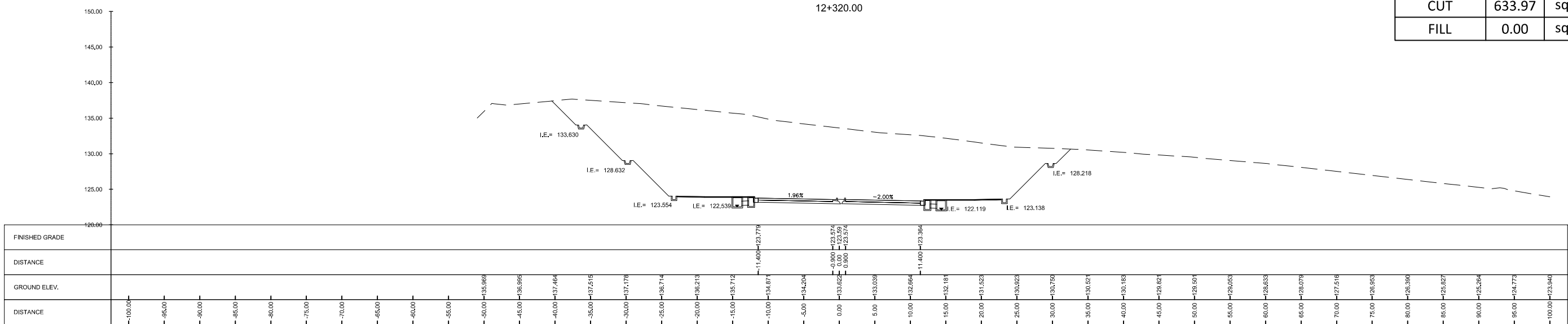
SUMMARY		
CUT	938.77	sq. m.
FILL	0.00	sq. m.



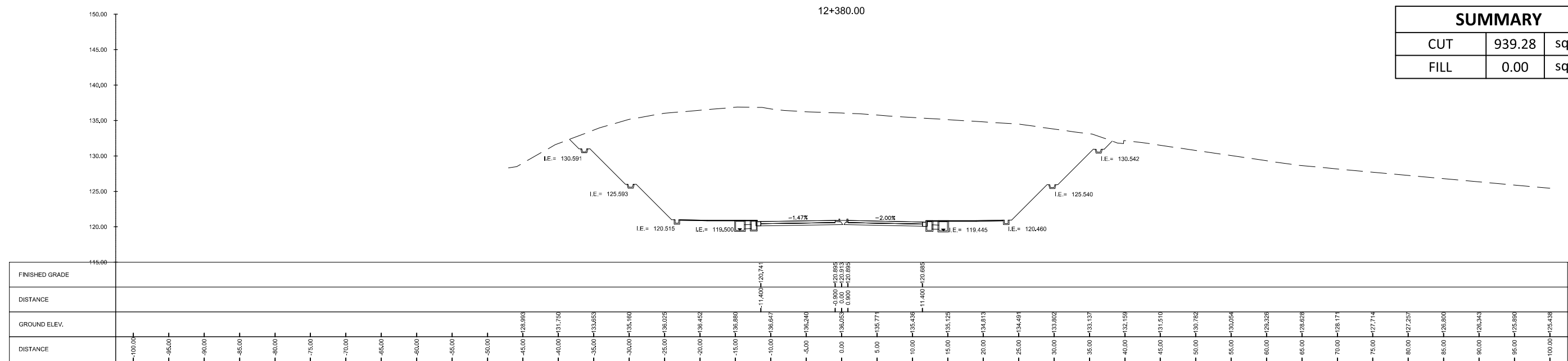
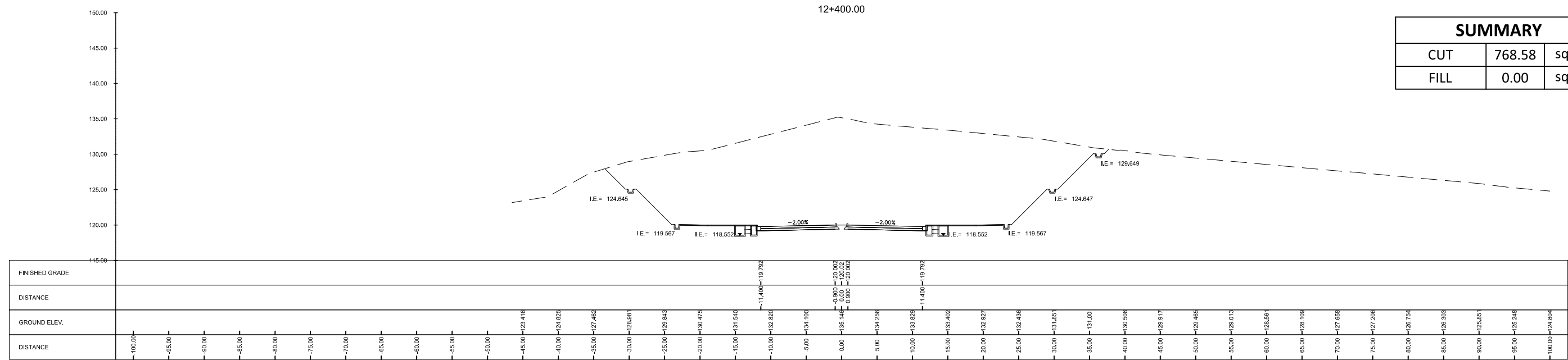
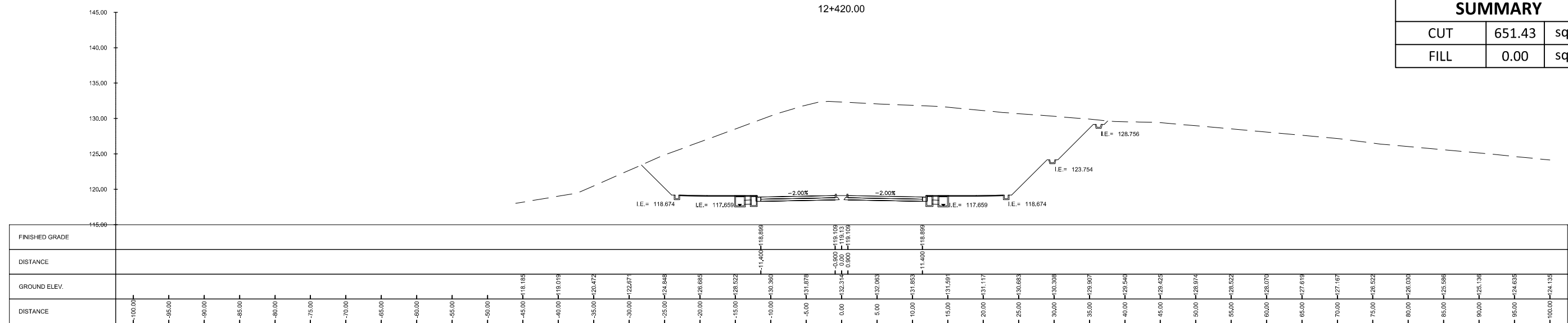
SUMMARY		
CUT	820.66	sq. m.
FILL	0.00	sq. m.



SUMMARY		
CUT	633.97	sq. m.
FILL	0.00	sq. m.

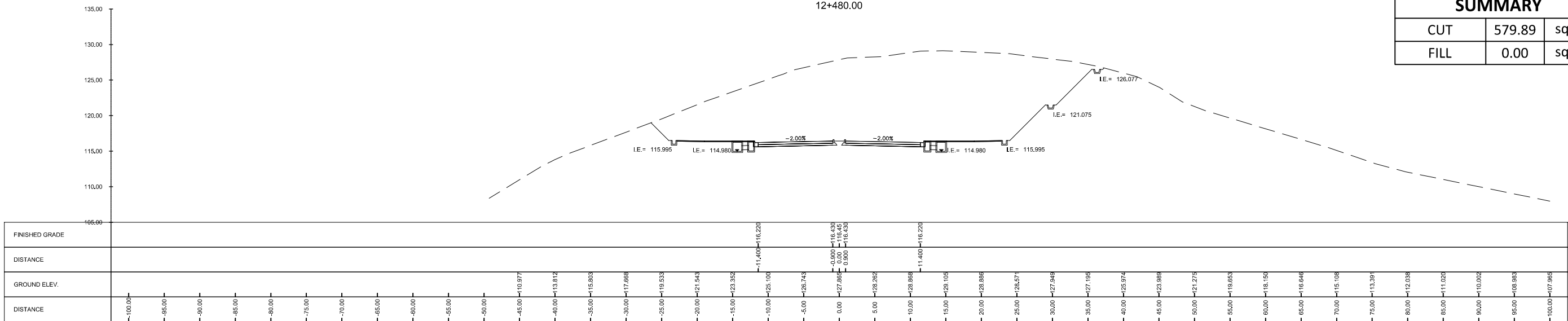


<p>Urban Integrated Consultants, Inc. 1101 CORPORATE BLVD., 8 LAMIG STREET, WARD, DAVAO, QUEZON CITY, 1101</p>	SUBMITTED BY EFREN L. DAVID PRESIDENT - UICI DATE: -	 ALBERTO C. CANETE PROJECT MANAGER - UICI DATE: -	 BCDA BUREAU OF CONSTRUCTION AND DEVELOPMENT Department of Public Works	CHECKED BY RYAN PAUL S. GALURA PROJECT MANAGER DATE: -	APPROVED BY JOVITO M. SUNGA OIC - PMD DATE: -	REVISIONS A B C D E F	DATE 	PROJECT TITLE DETAILED ENGINEERING DESIGN OF THE PROPOSED AIRPORT-NCC ACCESS ROAD, MACARTHUR-NCC ACCESS ROAD, MACARTHUR-SCTEX ACCESS ROAD & OLYMPIC VILLAGE ACCESS ROAD SHEET CONTENT AIRPORT TO NCC ACCESS ROAD CROSS SECTION STA.12+320.00 TO STA.12+360.00	SCALE 1:500M	DRAWING STATUS FINAL DRAWING	PROJECT CODE -	DRAWING NO. CS-203	SIZE A1	DATE APPROVED -	DATE REVISED -	REV. -
	C O N S U L T A N T S															

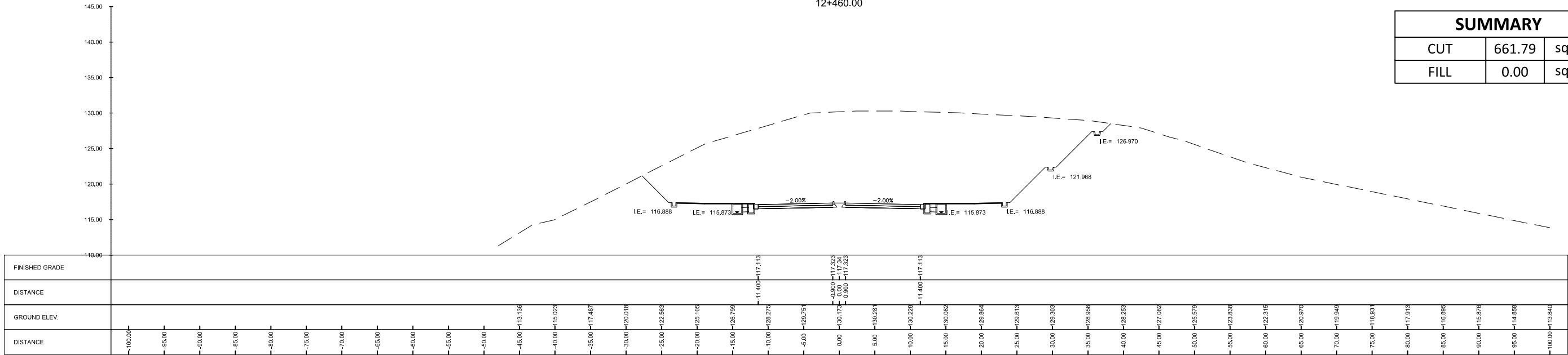


	SUBMITTED BY			REVISIONS	DATE	PROJECT TITLE	SCALE	DRAWING STATUS
								DETAILED ENGINEERING DESIGN OF THE PROPOSED AIRPORT-NCC ACCESS ROAD, MACARTHUR-NCC ACCESS ROAD, MACARTHUR-SCTEX ACCESS ROAD & OLYMPIC VILLAGE ACCESS ROAD SHEET CONTENT AIRPORT TO NCC ACCESS ROAD CROSS SECTION STA.12+380.00 TO STA.12+420.00
C O N S U L T A N T S		DATE: -	DATE: -	DATE: -	DATE: -	PROJECT CODE	DRAWING NO.	SIZE
						-	CS-204	A1
						DATE APPROVED	DATE REVISED	REV.
						-	-	-

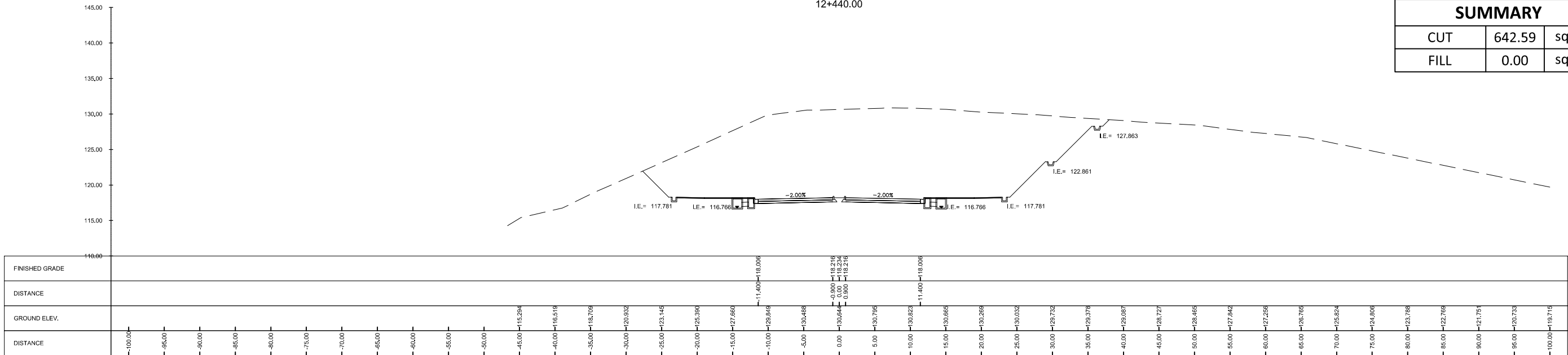
SUMMARY		
CUT	579.89	sq. m.
FILL	0.00	sq. m.



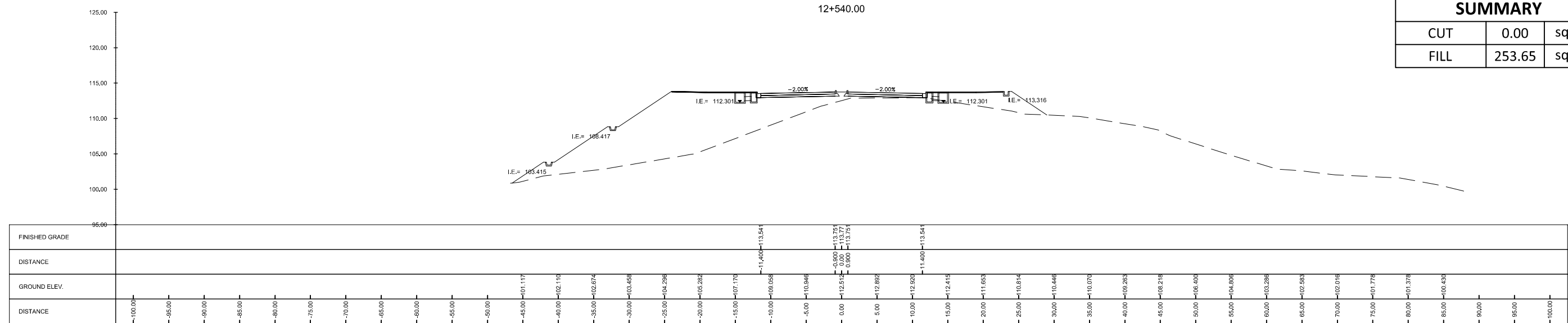
SUMMARY		
CUT	661.79	sq. m.
FILL	0.00	sq. m.



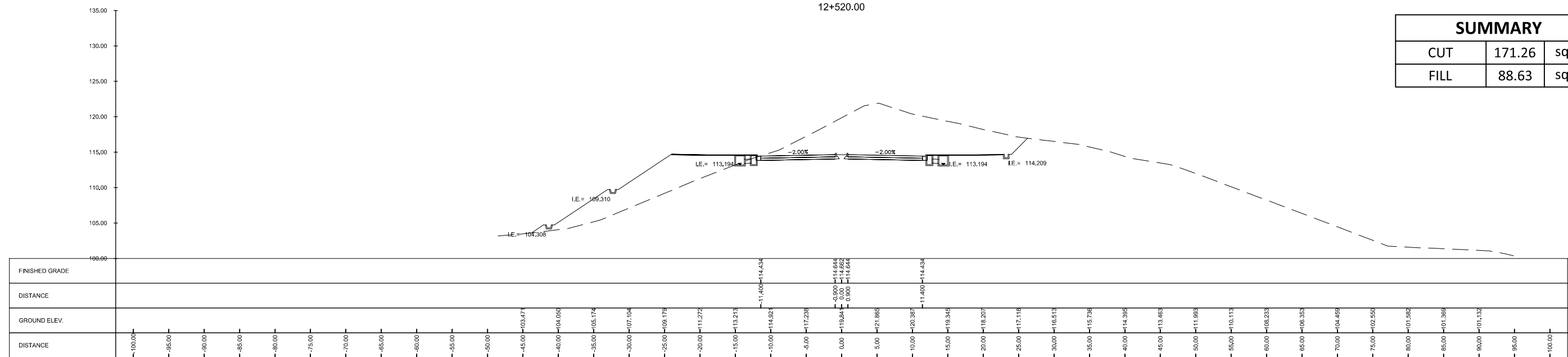
SUMMARY		
CUT	642.59	sq. m.
FILL	0.00	sq. m.



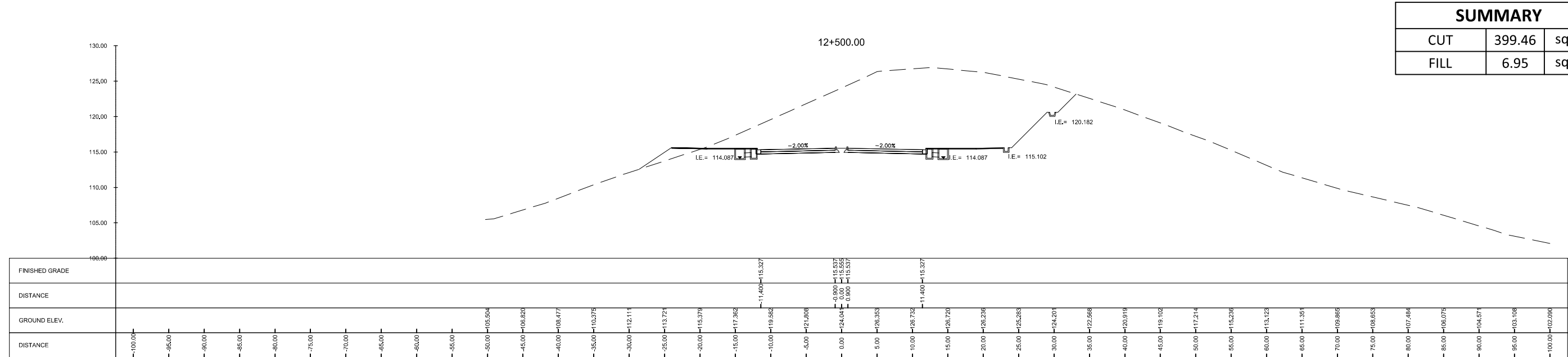
<p>Urban Integrated Consultants, Inc. 150 CORPORATE BLVD., 8 LAMAS STREET, WASH. BLVD., QUEZON CITY, 1128</p>	SUBMITTED BY EFREN L. DAVID PRESIDENT - UICI	 ALBERTO C. CANETE PROJECT MANAGER - UICI	CHECKED BY RYAN PAUL S. GALURA PROJECT MANAGER	APPROVED BY JOVITO M. SUNGA OIC - PMD	REVISIONS A B C D E F	DATE 	PROJECT TITLE DETAILED ENGINEERING DESIGN OF THE PROPOSED AIRPORT-NCC ACCESS ROAD, MACARTHUR-NCC ACCESS ROAD, MACARTHUR-SCTEX ACCESS ROAD & OLYMPIC VILLAGE ACCESS ROAD SHEET CONTENT AIRPORT TO NCC ACCESS ROAD	SCALE 1:500M	DRAWING STATUS FINAL DRAWING	
	DATE: -	DATE: -	DATE: -	DATE: -			PROJECT CODE -	DRAWING NO. CS-205	SIZE A1	
								CROSS SECTION STA.12+440.00 TO STA.12+480.00	DATE APPROVED -	DATE REVISED -



SUMMARY		
CUT	0.00	sq. m.
FILL	253.65	sq. m.



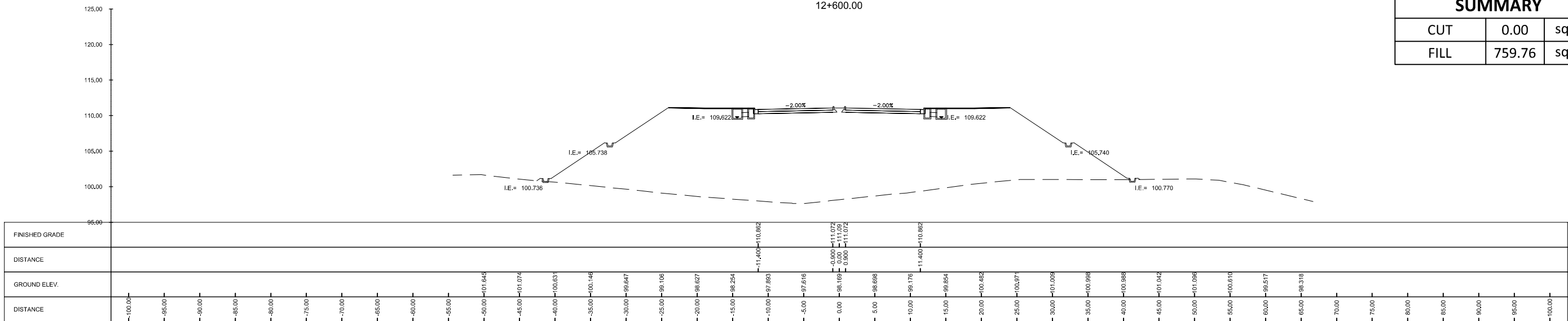
SUMMARY		
CUT	171.26	sq. m.
FILL	88.63	sq. m.



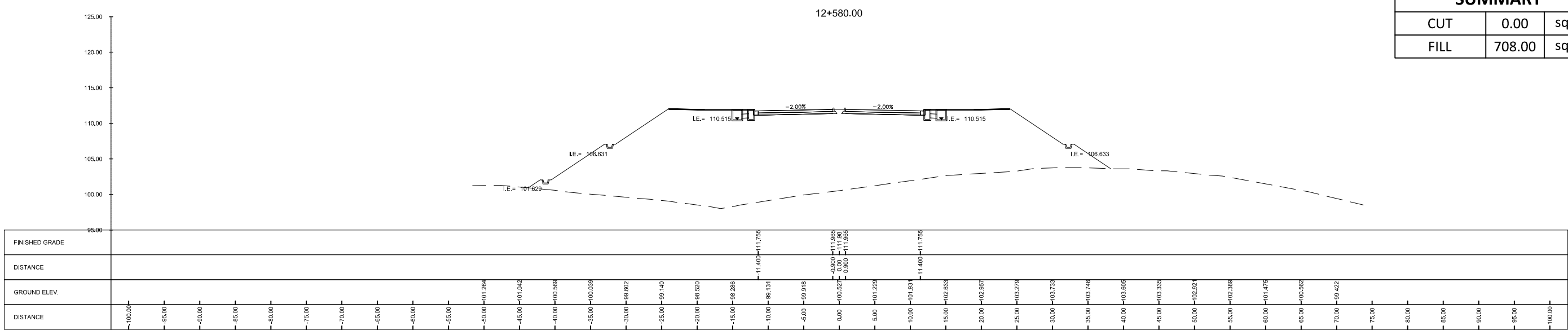
SUMMARY		
CUT	399.46	sq. m.
FILL	6.95	sq. m.

<p>Urban Integrated Consultants, Inc.</p> <p>150 CORPORATE BLVD., 8 LAMAS STREET, WAGA, BANGAL, QUEZON CITY, 1128</p>	<p>SUBMITTED BY</p> <p>EFREN L. DAVID PRESIDENT - UICI</p> <p>DATE: -</p>	<p>APPROVED BY</p> <p>ALBERTO C. CANETE PROJECT MANAGER - UICI</p> <p>DATE: -</p>	<p>BCDA</p> <p>Checked By: RYAN PAUL S. GALURA PROJECT MANAGER</p> <p>APPROVED BY: JOVITO M. SUNGA OIC - PMD</p> <p>DATE: -</p>	<p>REVISIONS</p> <table border="1"> <tr><td>A</td><td></td></tr> <tr><td>B</td><td></td></tr> <tr><td>C</td><td></td></tr> <tr><td>D</td><td></td></tr> <tr><td>E</td><td></td></tr> <tr><td>F</td><td></td></tr> </table>	A		B		C		D		E		F		<p>DATE</p>	<p>PROJECT TITLE</p> <p>DETAILED ENGINEERING DESIGN OF THE PROPOSED AIRPORT-NCC ACCESS ROAD, MACARTHUR-SCTEX ACCESS ROAD & OLYMPIC VILLAGE ACCESS ROAD</p> <p>SHEET CONTENT AIRPORT TO NCC ACCESS ROAD</p> <p>CROSS SECTION STA.12+500.00 TO STA.12+540.00</p>	<p>SCALE</p> <p>1:500M</p>	<p>DRAWING STATUS</p> <p>FINAL DRAWING</p>
	A																			
B																				
C																				
D																				
E																				
F																				
<p>PROJECT CODE</p> <p>-</p>		<p>DRAWING NO.</p> <p>CS-206</p>	<p>SIZE</p> <p>A1</p>	<p>DATE APPROVED</p> <p>-</p>	<p>DATE REVISED</p> <p>-</p>	<p>REV.</p> <p>-</p>														

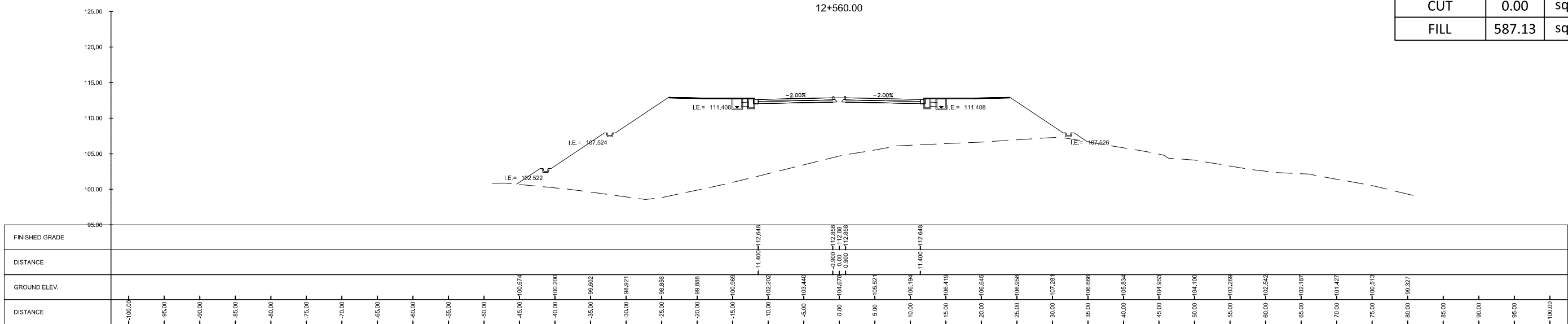
SUMMARY		
CUT	0.00	sq. m.
FILL	759.76	sq. m.



SUMMARY		
CUT	0.00	sq. m.
FILL	708.00	sq. m.

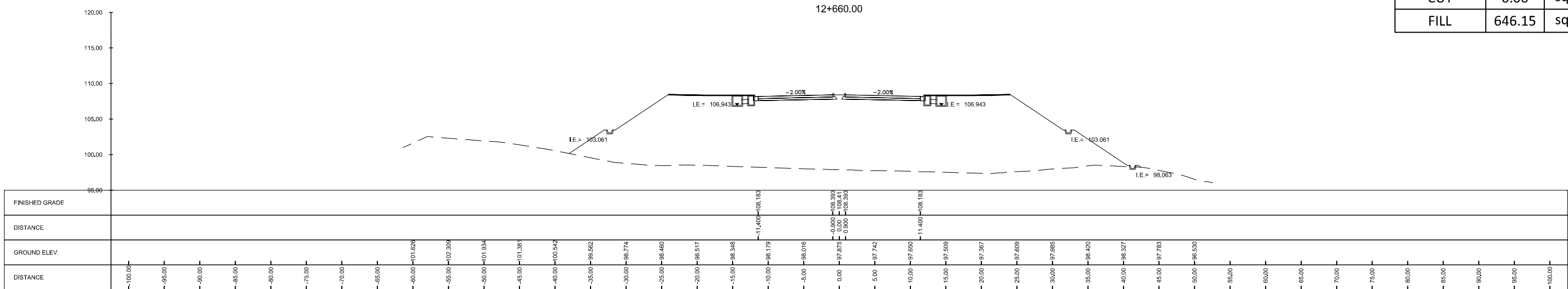


SUMMARY		
CUT	0.00	sq. m.
FILL	587.13	sq. m.

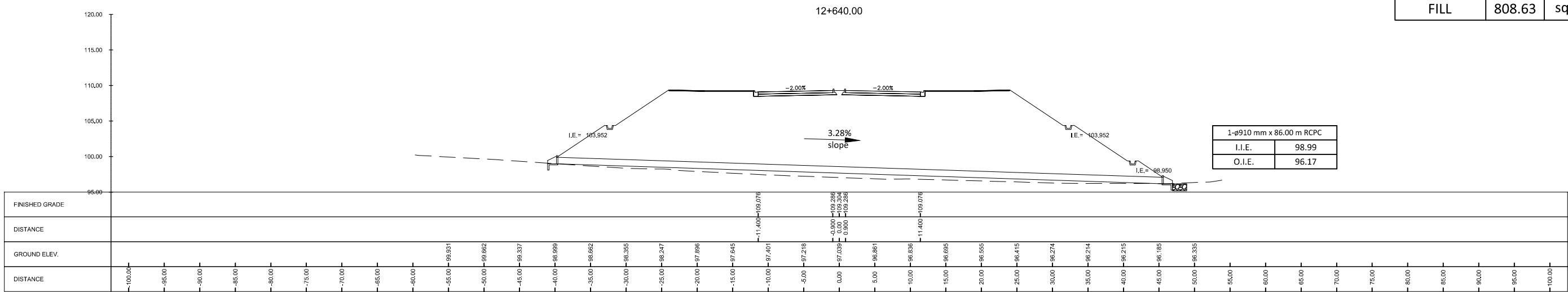


<p>Urban Integrated Consultants, Inc. 100 CORPORATE BLVD., 8 LAMAS STREET, WAPA, ILAGAN, QUEZON CITY, 1100</p>	SUBMITTED BY EFREN C. CANETE PRESIDENT - UICI	 ALBERTO C. CANETE PROJECT MANAGER - UICI	CHECKED BY RYAN PAUL S. GALURA PROJECT MANAGER	APPROVED BY JOVITO M. SUNGA OIC - PMD	REVISIONS A B C D E F	DATE 	PROJECT TITLE DETAILED ENGINEERING DESIGN OF THE PROPOSED AIRPORT-NCC ACCESS ROAD, MACARTHUR-NCC ACCESS ROAD, MACARTHUR-SCTEX ACCESS ROAD & OLYMPIC VILLAGE ACCESS ROAD SHEET CONTENT AIRPORT TO NCC ACCESS ROAD	SCALE 1:600M	DRAWING STATUS FINAL DRAWING
	DATE: -	DATE: -	DATE: -	DATE: -	PROJECT CODE -	DRAWING NO. CS-207	SIZE A1	DATE APPROVED -	DATE REVISED -

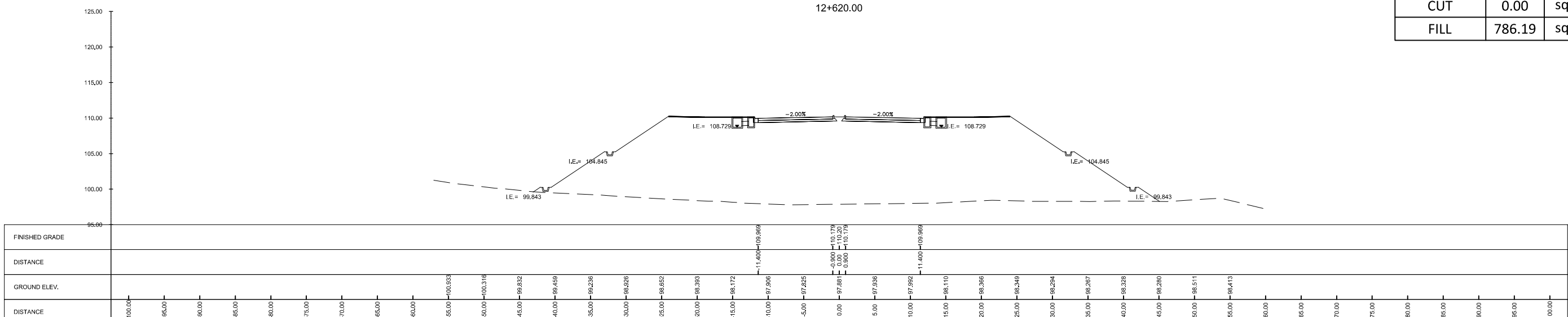
SUMMARY		
CUT	0.00	sq. m.
FILL	646.15	sq. m.



SUMMARY		
CUT	0.00	sq. m.
FILL	808.63	sq. m.

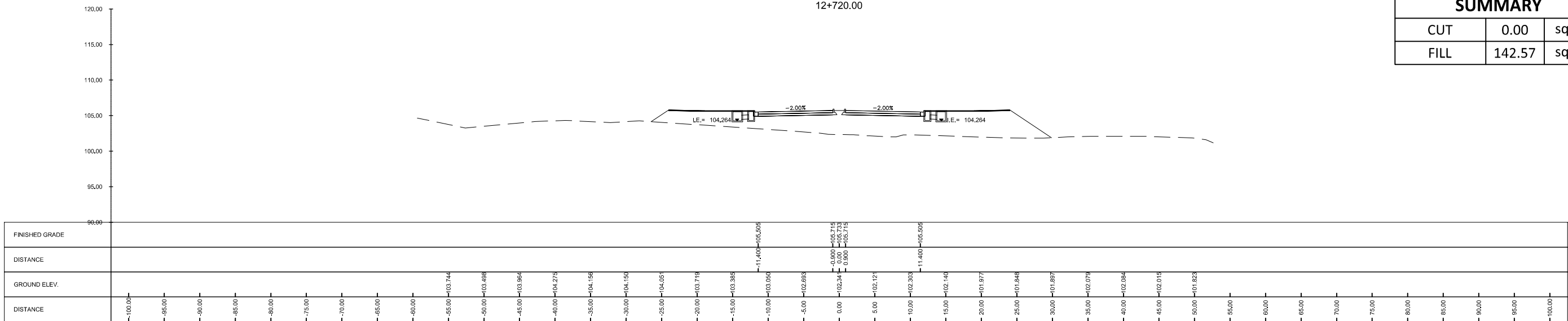


SUMMARY		
CUT	0.00	sq. m.
FILL	786.19	sq. m.

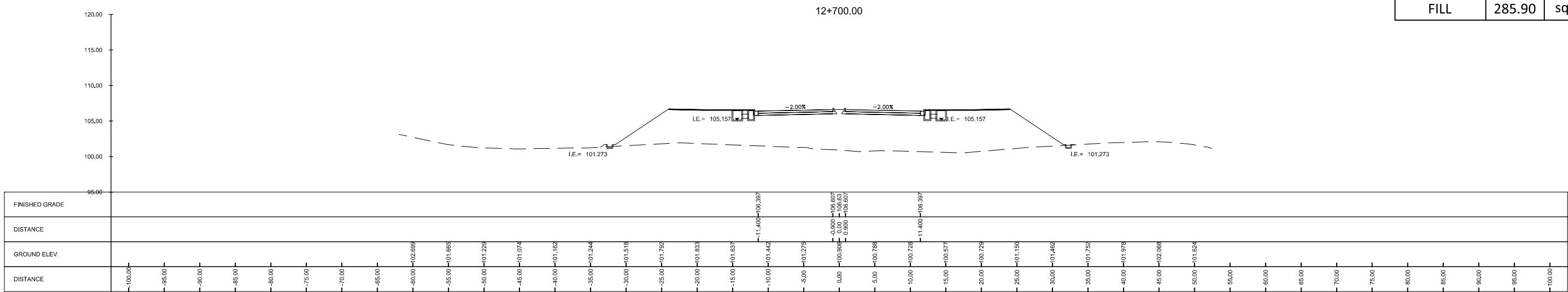


<p>Urban Integrated Consultants, Inc. 150 CORPORATE BLVD., 8 LAMAS STREET, WASH. BLVD., QUEZON CITY, 1128</p>	SUBMITTED BY EFREN L. DAVID PRESIDENT - UICI DATE: -	 ALBERTO C. CANETE PROJECT MANAGER - UICI DATE: -	 CHECKED BY RYAN PAUL S. GALURA PROJECT MANAGER DATE: -	 APPROVED BY JOVITO M. SUNGA OIC - PMD DATE: -	REVISIONS A B C D E F	DATE 	PROJECT TITLE DETAILED ENGINEERING DESIGN OF THE PROPOSED AIRPORT-NCC ACCESS ROAD, MACARTHUR-NCC ACCESS ROAD, MACARTHUR-SCTEX ACCESS ROAD & OLYMPIC VILLAGE ACCESS ROAD SHEET CONTENT AIRPORT TO NCC ACCESS ROAD CROSS SECTION STA.12+620.00 TO STA.12+660.00	SCALE 1:600M	DRAWING STATUS FINAL DRAWING	PROJECT CODE -	DRAWING NO. CS-208	SIZE A1
	DATE APPROVED -	DATE REVISED -	REV. -									

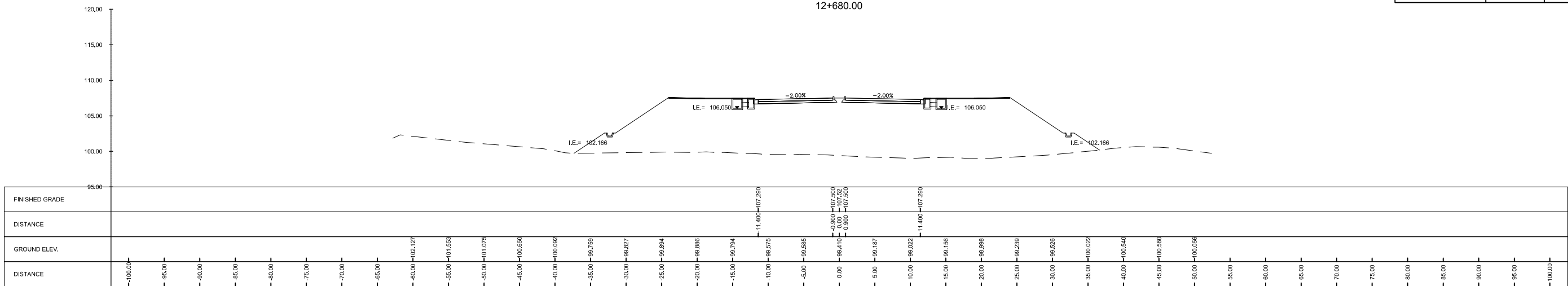
SUMMARY		
CUT	0.00	sq. m.
FILL	142.57	sq. m.



SUMMARY		
CUT	0.00	sq. m.
FILL	285.90	sq. m.

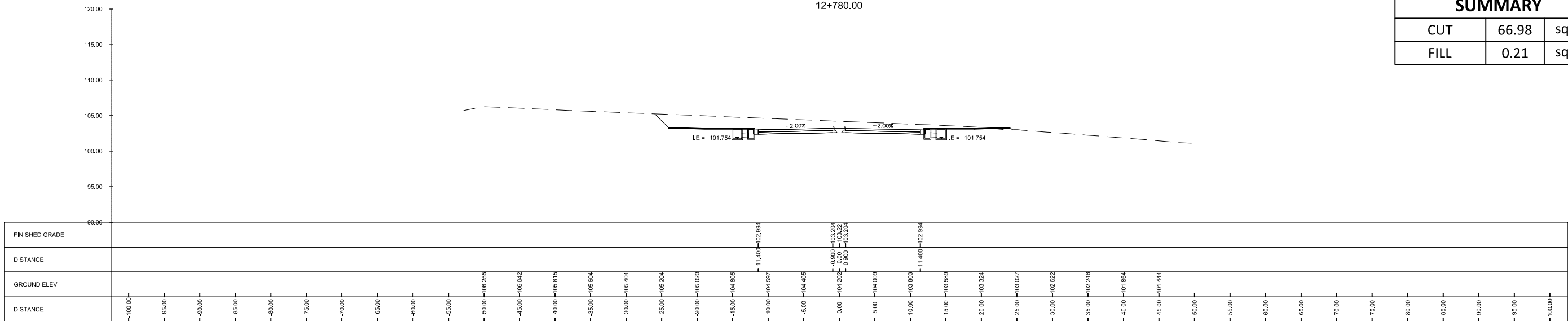


SUMMARY		
CUT	0.00	sq. m.
FILL	471.83	sq. m.

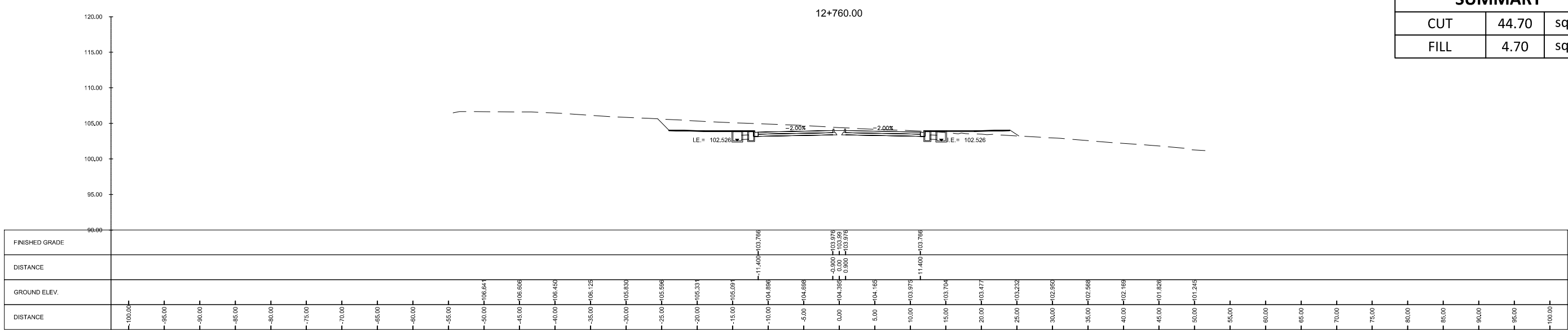


<p>URBAN INTEGRATED CONSULTANTS, INC. 100 CORPORATE BLVD., 8 LAMAS STREET, WASH. BLVD., QUEZON CITY, 1120</p>	SUBMITTED BY EFREN L. DAVID PRESIDENT - UICI DATE: -	 ALBERTO C. CANETE PROJECT MANAGER - UICI DATE: -	 CHECKED BY RYAN PAUL S. GALURA PROJECT MANAGER DATE: -	APPROVED BY JOVITO M. SUNGA OIC - PMD DATE: -	REVISIONS A B C D E F	DATE 	PROJECT TITLE DETAILED ENGINEERING DESIGN OF THE PROPOSED AIRPORT-NCC ACCESS ROAD, MACARTHUR-NCC ACCESS ROAD, MACARTHUR-SCTEX ACCESS ROAD & OLYMPIC VILLAGE ACCESS ROAD SHEET CONTENT AIRPORT TO NCC ACCESS ROAD CROSS SECTION STA.12+680.00 TO STA.12+720.00	SCALE 1:600M	DRAWING STATUS FINAL DRAWING	PROJECT CODE -	DRAWING NO. CS-209	SIZE A1
	DATE APPROVED -	DATE REVISED -	REV. -									

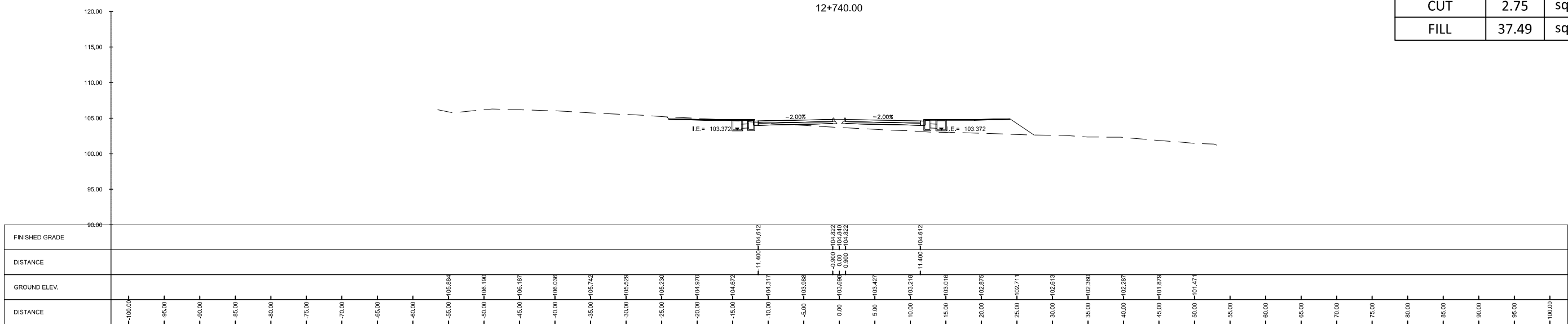
SUMMARY		
CUT	66.98	sq. m.
FILL	0.21	sq. m.



SUMMARY		
CUT	44.70	sq. m.
FILL	4.70	sq. m.

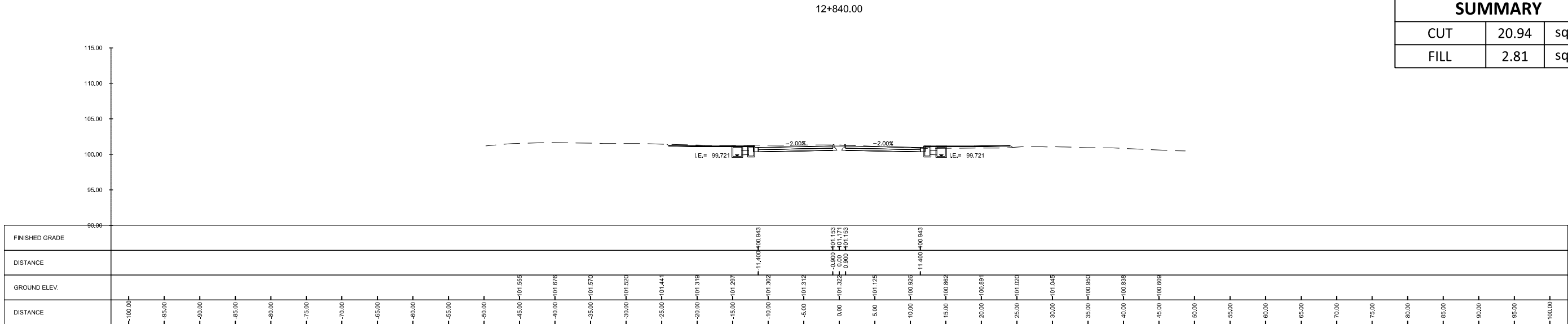


SUMMARY		
CUT	2.75	sq. m.
FILL	37.49	sq. m.

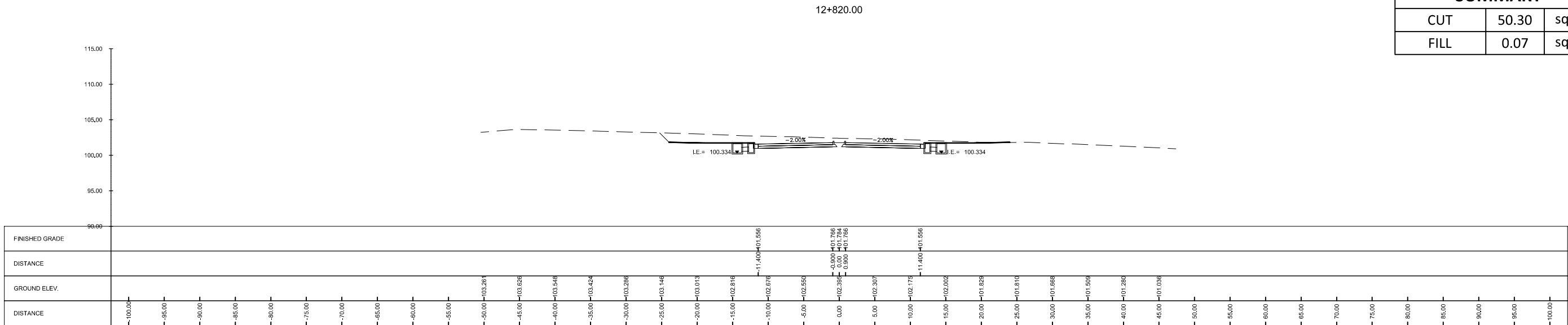


	SUBMITTED BY EFREN L. DAVID PRESIDENT - UICI	CHECKED BY RYAN PAUL S. GALURA PROJECT MANAGER	APPROVED BY JOVITO M. SUNGA OIC - PMD	REVISIONS A B C D E F	DATE 	PROJECT TITLE DETAILED ENGINEERING DESIGN OF THE PROPOSED AIRPORT-NCC ACCESS ROAD, MACARTHUR-NCC ACCESS ROAD, MACARTHUR-SCTEX ACCESS ROAD & OLYMPIC VILLAGE ACCESS ROAD SHEET CONTENT AIRPORT TO NCC ACCESS ROAD	SCALE 1:500M	DRAWING STATUS FINAL DRAWING	
	DATE: -	DATE: -	DATE: -	DATE: -	DATE: -	DATE: -	CROSS SECTION STA.12+740.00 TO STA.12+780.00	PROJECT CODE -	DRAWING NO. CS-210

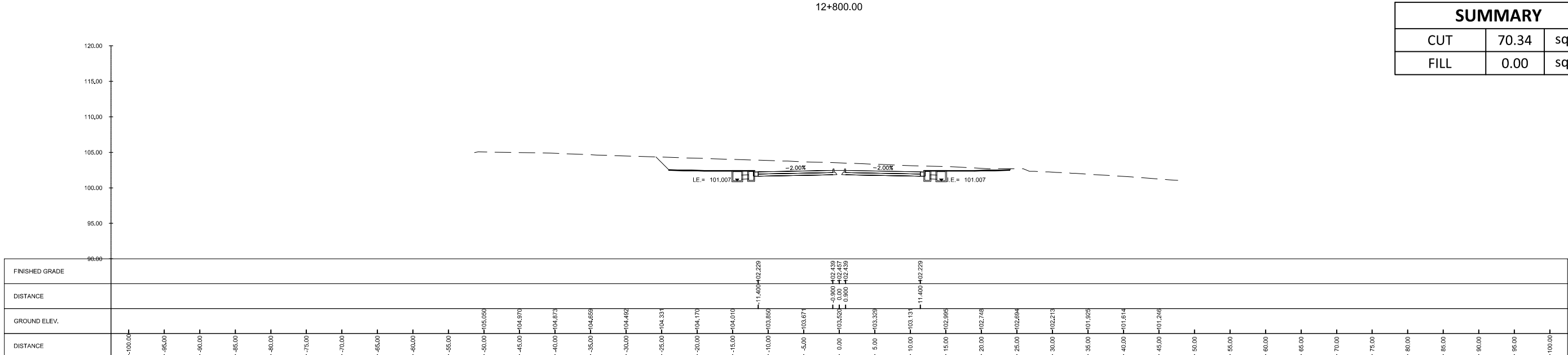
SUMMARY		
CUT	20.94	sq. m.
FILL	2.81	sq. m.



SUMMARY		
CUT	50.30	sq. m.
FILL	0.07	sq. m.

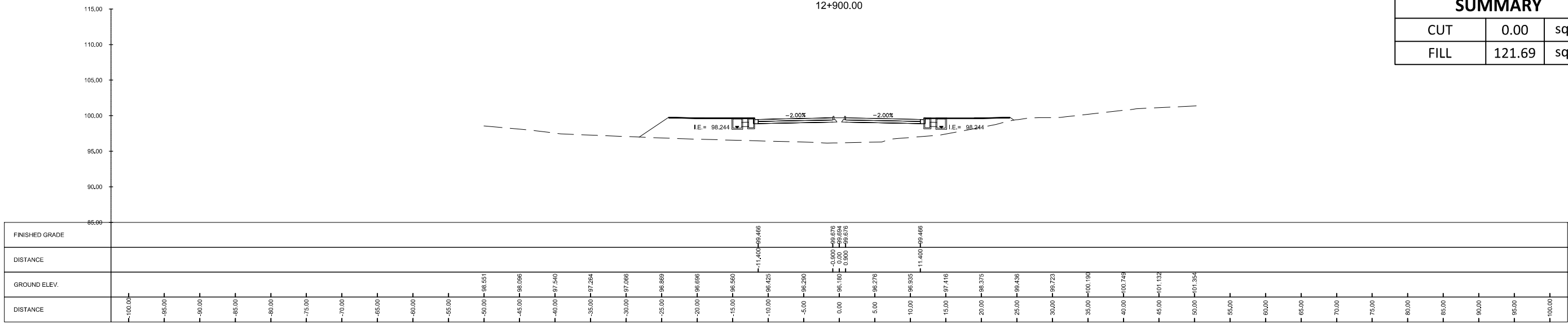


SUMMARY		
CUT	70.34	sq. m.
FILL	0.00	sq. m.

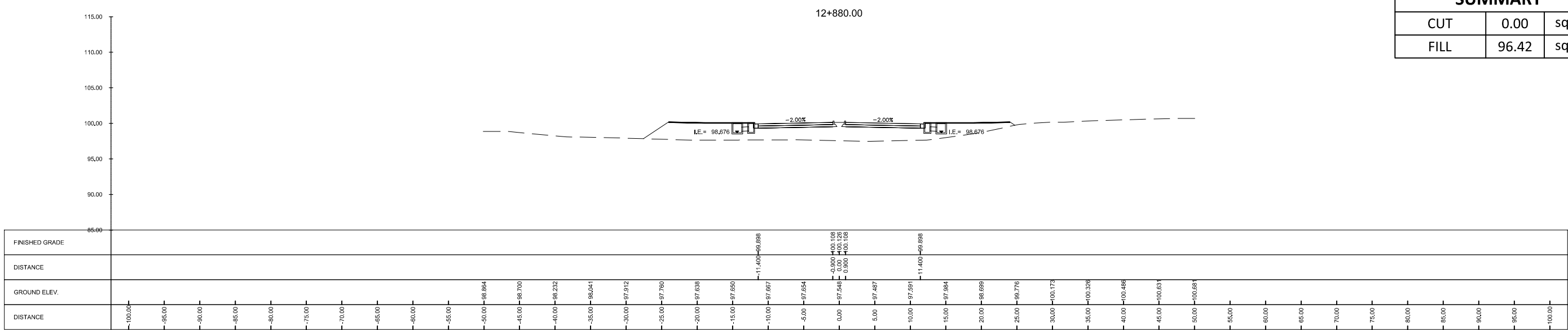


<p>Urban Integrated Consultants, Inc. 100 CORPORATE BLVD., 8 LAMAS STREET, WASH. BLANCA, QUEZON CITY, 1120</p>	SUBMITTED BY EFREN L. DAVID PRESIDENT - UICI DATE: -	 ALBERTO C. CANETE PROJECT MANAGER - UICI DATE: -	 BCDA BUREAU OF CONSTRUCTION AND DEVELOPMENT DEPARTMENT OF PUBLIC WORKS CHECKED BY RYAN PAUL S. GALURA PROJECT MANAGER DATE: -	APPROVED BY JOVITO M. SUNGA OIC - PMD DATE: -	REVISIONS A B C D E F	DATE 	PROJECT TITLE DETAILED ENGINEERING DESIGN OF THE PROPOSED AIRPORT-NCC ACCESS ROAD, MACARTHUR-NCC ACCESS ROAD, MACARTHUR-SCTEX ACCESS ROAD & OLYMPIC VILLAGE ACCESS ROAD SHEET CONTENT AIRPORT TO NCC ACCESS ROAD CROSS SECTION STA.12+800.00 TO STA.12+840.00	SCALE 1:500M	DRAWING STATUS FINAL DRAWING	PROJECT CODE -	DRAWING NO. CS-211	SIZE A1
	DATE APPROVED -	DATE REVISED -	REV. -									

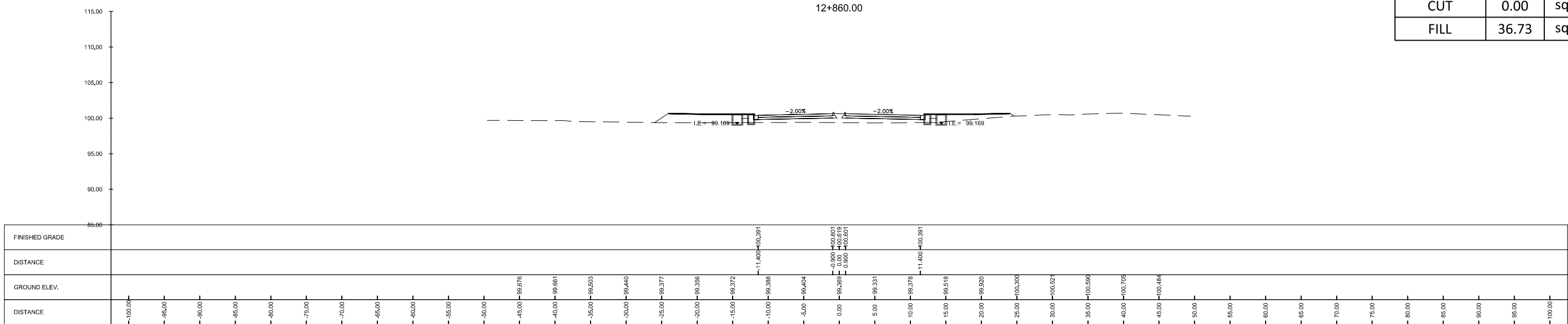
SUMMARY		
CUT	0.00	sq. m.
FILL	121.69	sq. m.



SUMMARY		
CUT	0.00	sq. m.
FILL	96.42	sq. m.

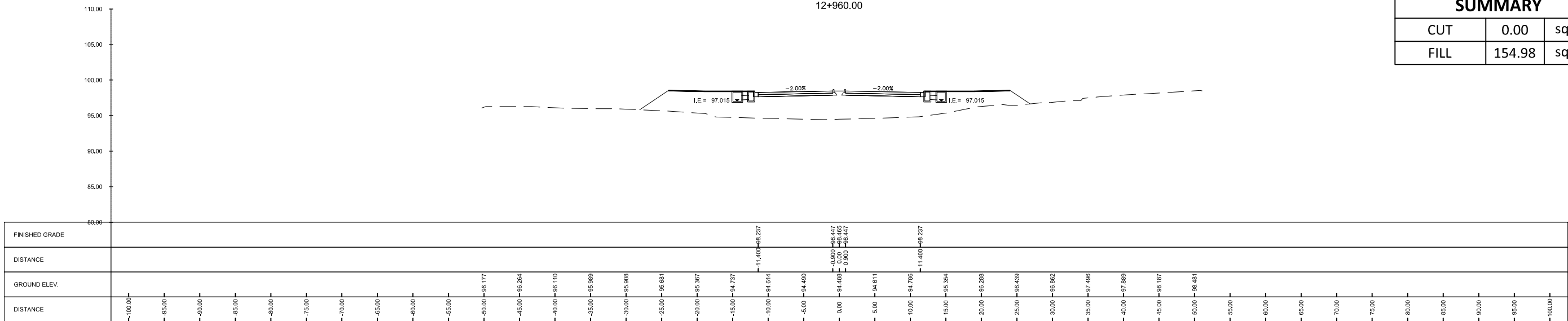


SUMMARY		
CUT	0.00	sq. m.
FILL	36.73	sq. m.

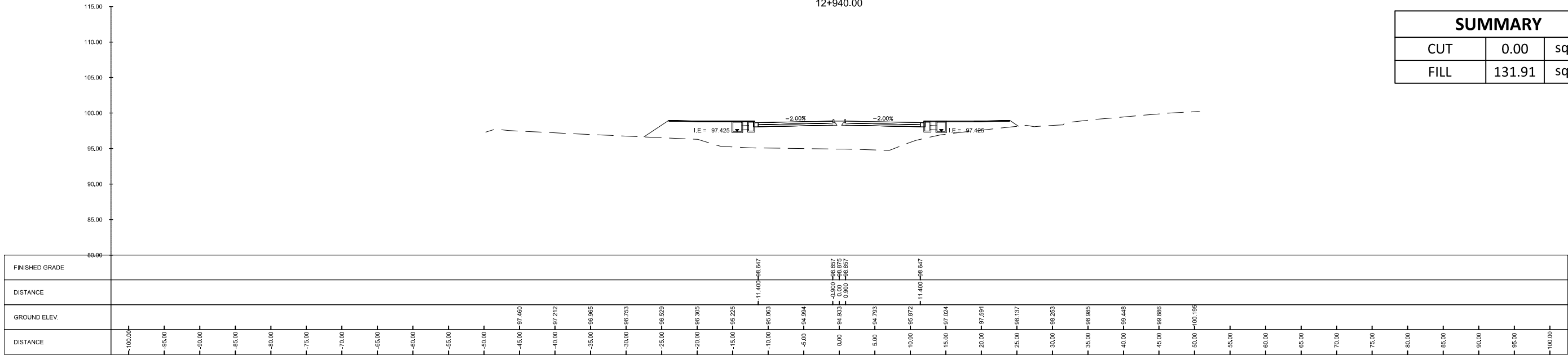


<p>Urban Integrated Consultants, Inc. 160 CORPORATE BLVD., 8 LAMAS STREET, WASH. BLANCA, QUEZON CITY, 1128</p>	SUBMITTED BY EFREN L. DAVID PRESIDENT - UICI DATE: -	 ALBERTO C. CANETE PROJECT MANAGER - UICI DATE: -	 BCDA BUREAU OF COMMUNITY DEVELOPMENT AND PLANNING CHECKED BY RYAN PAUL S. GALURA PROJECT MANAGER DATE: -	APPROVED BY JOVITO M. SUNGA OIC - PMD DATE: -	REVISIONS A B C D E F	DATE 	PROJECT TITLE DETAILED ENGINEERING DESIGN OF THE PROPOSED AIRPORT-NCC ACCESS ROAD, MACARTHUR-NCC ACCESS ROAD, MACARTHUR-SCTEX ACCESS ROAD & OLYMPIC VILLAGE ACCESS ROAD SHEET CONTENT AIRPORT TO NCC ACCESS ROAD CROSS SECTION STA.12+860.00 TO STA.12+900.00	SCALE 1:500M	DRAWING STATUS FINAL DRAWING	PROJECT CODE -	DRAWING NO. CS-212	SIZE A1
	DATE APPROVED -	DATE REVISED -	REV. -									

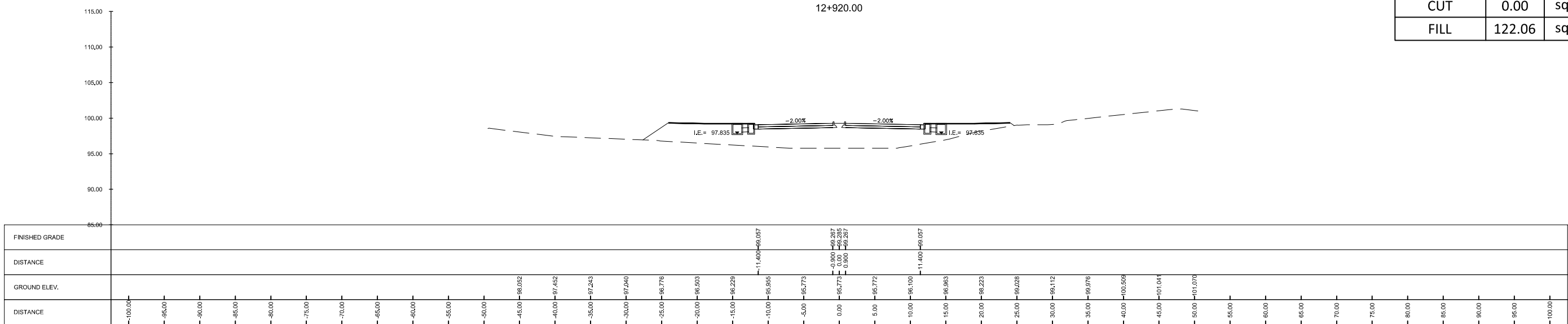
SUMMARY		
CUT	0.00	sq. m.
FILL	154.98	sq. m.



SUMMARY		
CUT	0.00	sq. m.
FILL	131.91	sq. m.

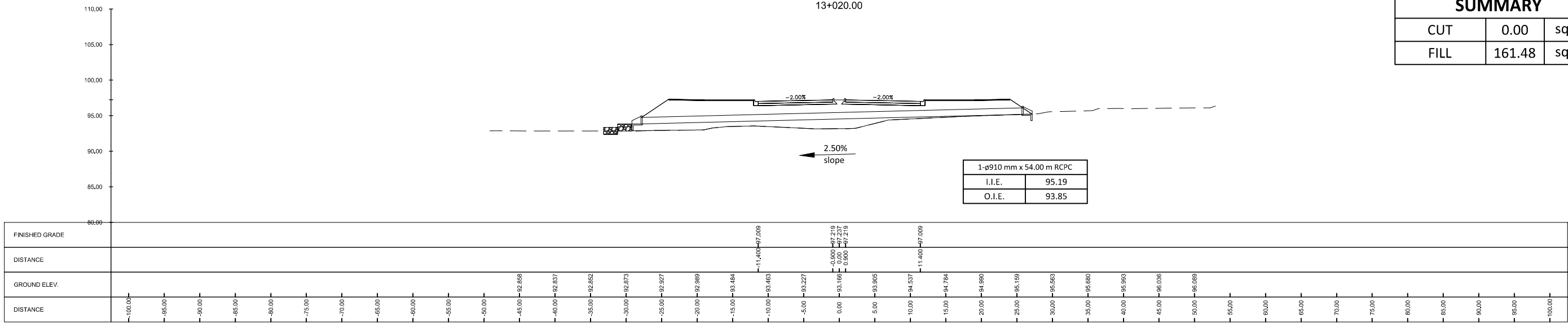


SUMMARY		
CUT	0.00	sq. m.
FILL	122.06	sq. m.

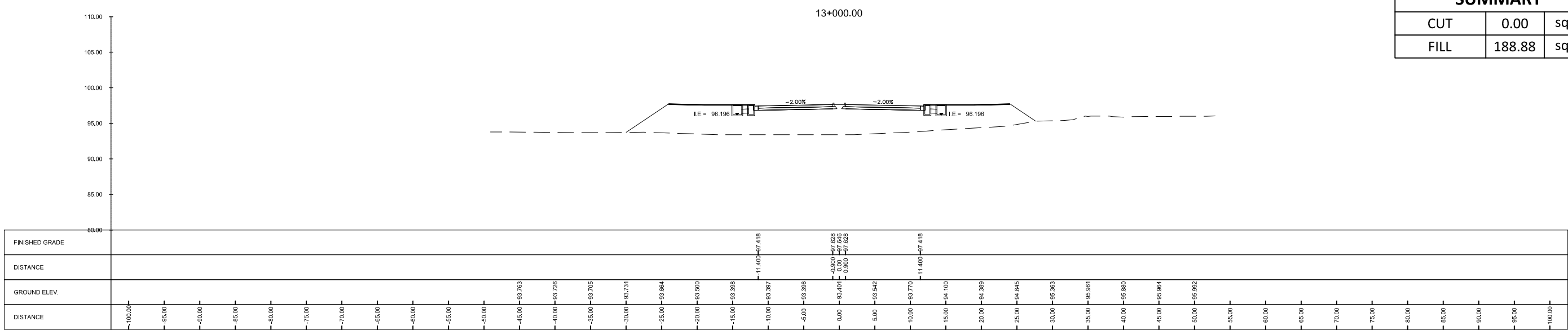


<p>Urban Integrated Consultants, Inc. 100 CORPORATE BLVD., 8 LAMAS STREET, WAPA, ILOILO, QUEZON CITY, 1100</p>	SUBMITTED BY EFREN L. DAVID PRESIDENT - UICI DATE: -	 ALBERTO C. CANETE PROJECT MANAGER - UICI DATE: -	 BCDA BUREAU OF COMMUNITY DEVELOPMENT AND PLANNING CHECKED BY RYAN PAUL S. GALURA PROJECT MANAGER DATE: -	APPROVED BY JOVITO M. SUNGA OIC - PMD DATE: -	REVISIONS A B C D E F	DATE 	PROJECT TITLE DETAILED ENGINEERING DESIGN OF THE PROPOSED AIRPORT-NCC ACCESS ROAD, MACARTHUR-NCC ACCESS ROAD, MACARTHUR-SCTEX ACCESS ROAD & OLYMPIC VILLAGE ACCESS ROAD SHEET CONTENT AIRPORT TO NCC ACCESS ROAD CROSS SECTION STA.12+920.00 TO STA.12+960.00	SCALE 1:500M	DRAWING STATUS FINAL DRAWING	PROJECT CODE -	DRAWING NO. CS-213	SIZE A1	DATE APPROVED -	DATE REVISED -	REV. -
	C O N S U L T A N T S														

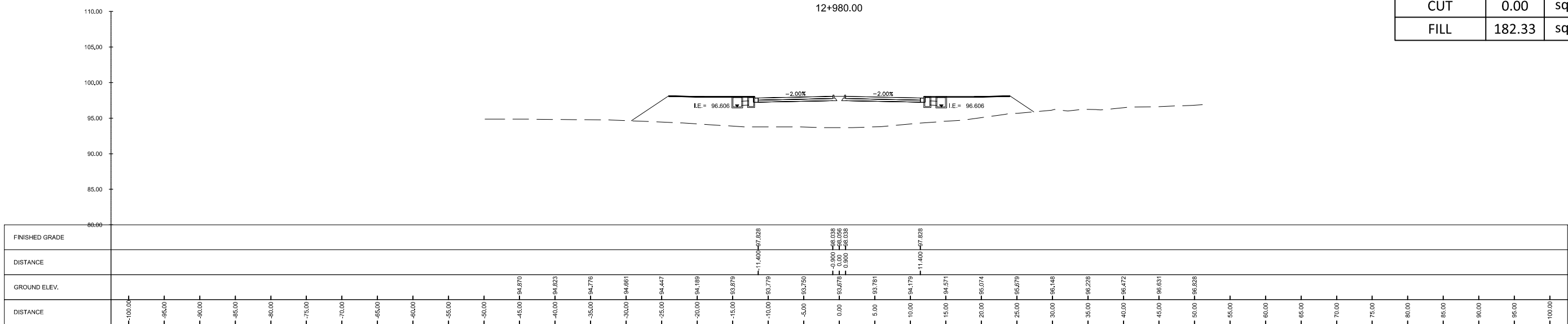
SUMMARY		
CUT	0.00	sq. m.
FILL	161.48	sq. m.



SUMMARY		
CUT	0.00	sq. m.
FILL	188.88	sq. m.

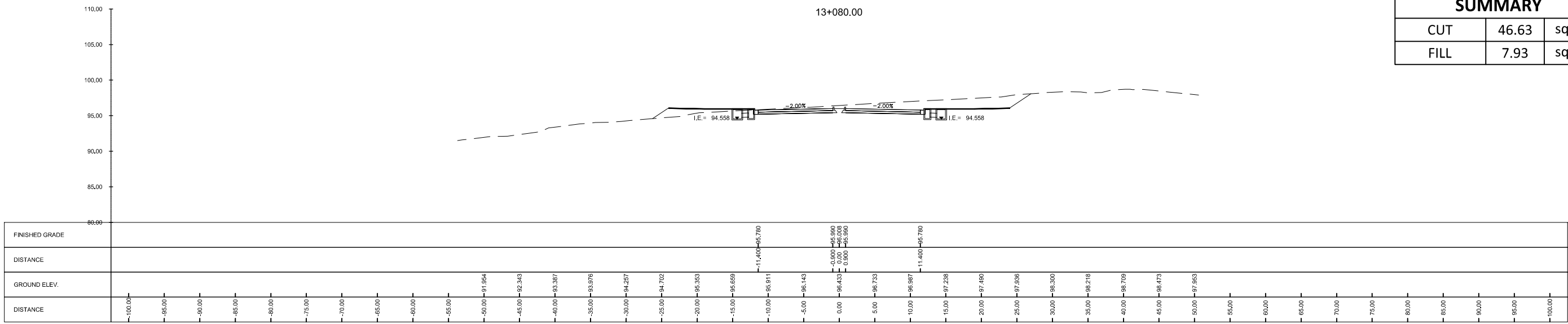


SUMMARY		
CUT	0.00	sq. m.
FILL	182.33	sq. m.



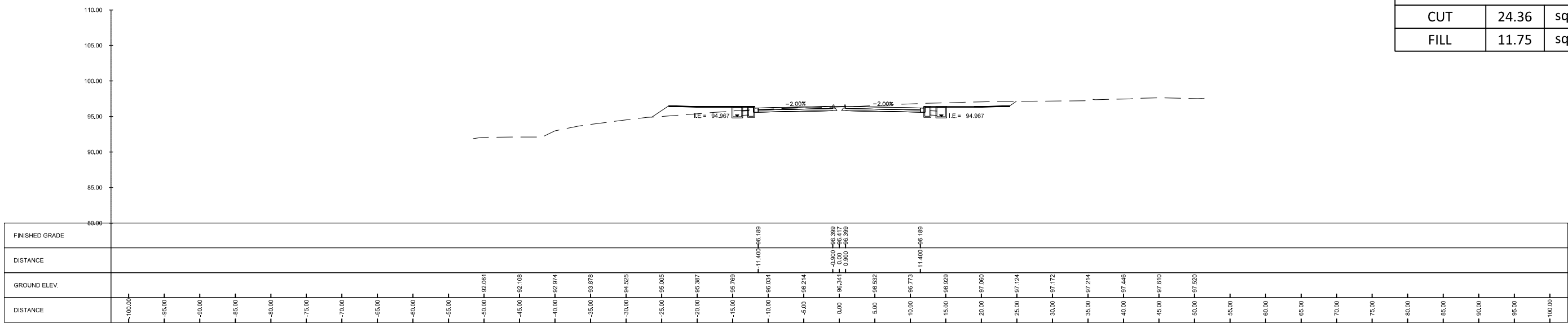
<p>Urban Integrated Consultants, Inc. 150 CORPORATE BLVD., 8 LAMAS STREET, WASH. BLANCA, QUEZON CITY, 1128</p>	SUBMITTED BY EFREN L. DAVID PRESIDENT - UICI DATE: -	 ALBERTO C. CANETE PROJECT MANAGER - UICI DATE: -	 BCDA BUREAU OF CONSTRUCTION AND DEVELOPMENT ADMINISTRATION DEPARTMENT OF TRANSPORTATION AND INFRASTRUCTURE	CHECKED BY RYAN PAUL S. GALURA PROJECT MANAGER DATE: -	APPROVED BY JOVITO M. SUNGA OIC - PMD DATE: -	REVISIONS A B C D E F	DATE 	PROJECT TITLE DETAILED ENGINEERING DESIGN OF THE PROPOSED AIRPORT-NCC ACCESS ROAD, MACARTHUR-NCC ACCESS ROAD, MACARTHUR-SCTEX ACCESS ROAD & OLYMPIC VILLAGE ACCESS ROAD SHEET CONTENT AIRPORT TO NCC ACCESS ROAD CROSS SECTION STA.12+980.00 TO STA.13+020.00	SCALE 1:600M	DRAWING STATUS FINAL DRAWING	PROJECT CODE -	DRAWING NO. CS-214	SIZE A1
	DATE APPROVED -	DATE REVISED -	REV. -										

SUMMARY		
CUT	46.63	sq. m.
FILL	7.93	sq. m.



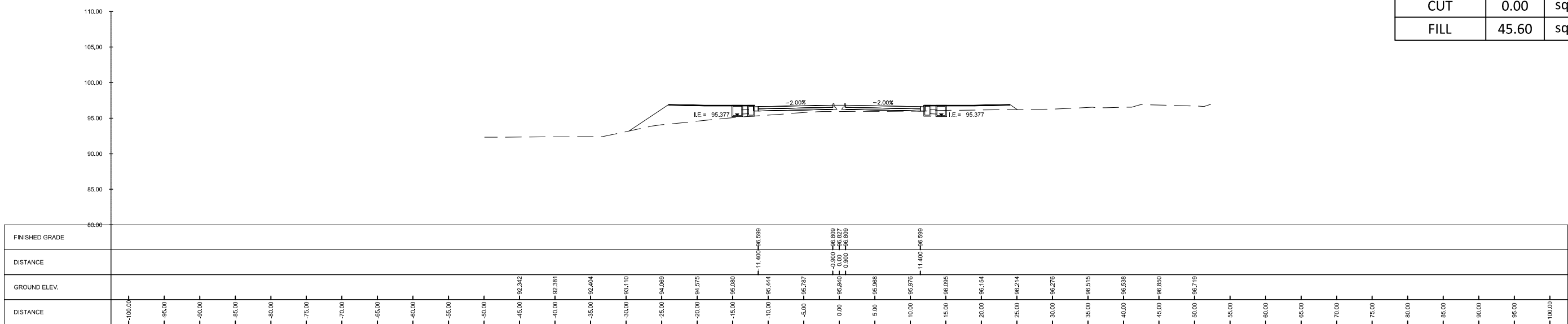
FINISHED GRADE	DISTANCE	GROUND ELEV.	DISTANCE
	100.00		100.00
	95.00		95.00
	90.00		90.00
	85.00		85.00
	80.00		80.00
	75.00		75.00
	70.00		70.00
	65.00		65.00
	60.00		60.00
	55.00		55.00
	50.00	91.954	50.00
	45.00	92.343	45.00
	40.00	93.387	40.00
	35.00	93.876	35.00
	30.00	94.267	30.00
	25.00	94.702	25.00
	20.00	95.353	20.00
	15.00	95.659	15.00
	10.00	95.811	10.00
	5.00	96.143	5.00
	0.00	96.433	0.00
	5.00	96.733	5.00
	10.00	96.887	10.00
	15.00	97.238	15.00
	20.00	97.680	20.00
	25.00	97.956	25.00
	30.00	98.300	30.00
	35.00	98.218	35.00
	40.00	98.709	40.00
	45.00	98.473	45.00
	50.00	97.953	50.00
	55.00		55.00
	60.00		60.00
	65.00		65.00
	70.00		70.00
	75.00		75.00
	80.00		80.00
	85.00		85.00
	90.00		90.00
	95.00		95.00
	100.00		100.00

SUMMARY		
CUT	24.36	sq. m.
FILL	11.75	sq. m.



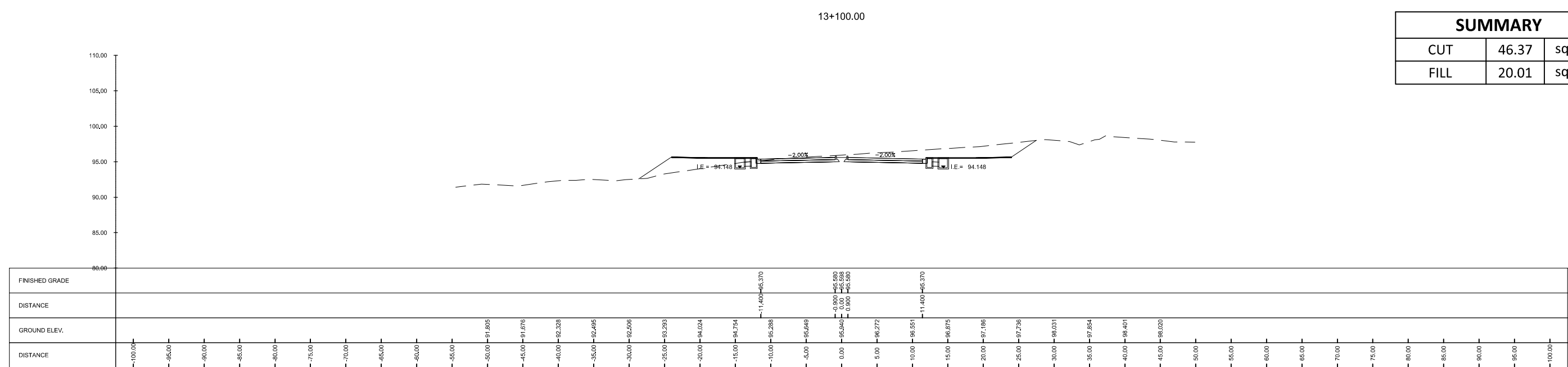
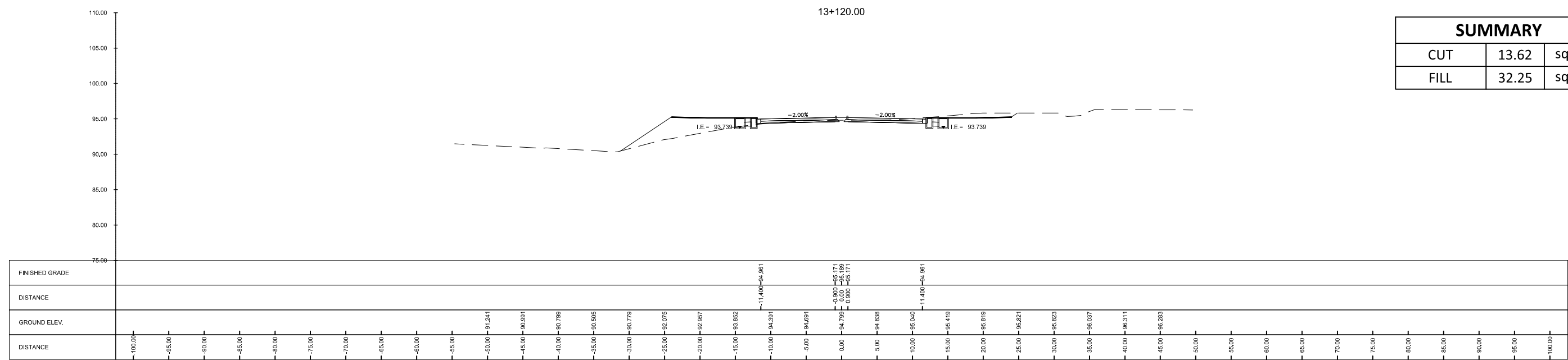
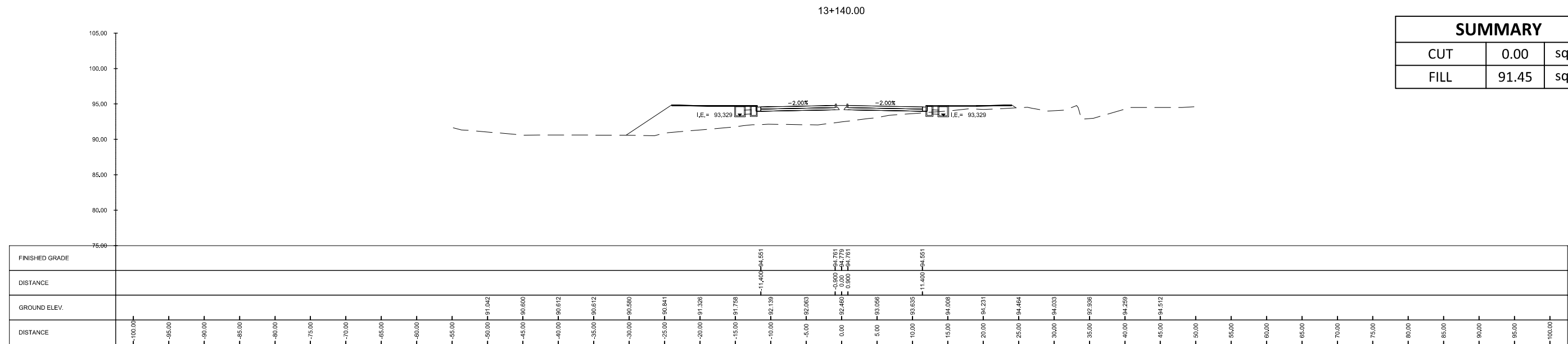
FINISHED GRADE	DISTANCE	GROUND ELEV.	DISTANCE
	100.00		100.00
	95.00		95.00
	90.00		90.00
	85.00		85.00
	80.00		80.00
	75.00		75.00
	70.00		70.00
	65.00		65.00
	60.00		60.00
	55.00		55.00
	50.00	92.061	50.00
	45.00	92.108	45.00
	40.00	92.974	40.00
	35.00	93.878	35.00
	30.00	94.525	30.00
	25.00	95.005	25.00
	20.00	95.387	20.00
	15.00	95.769	15.00
	10.00	96.034	10.00
	5.00	96.214	5.00
	0.00	96.341	0.00
	5.00	96.532	5.00
	10.00	96.773	10.00
	15.00	96.929	15.00
	20.00	97.060	20.00
	25.00	97.124	25.00
	30.00	97.172	30.00
	35.00	97.214	35.00
	40.00	97.446	40.00
	45.00	97.610	45.00
	50.00	97.520	50.00
	55.00		55.00
	60.00		60.00
	65.00		65.00
	70.00		70.00
	75.00		75.00
	80.00		80.00
	85.00		85.00
	90.00		90.00
	95.00		95.00
	100.00		100.00

SUMMARY		
CUT	0.00	sq. m.
FILL	45.60	sq. m.



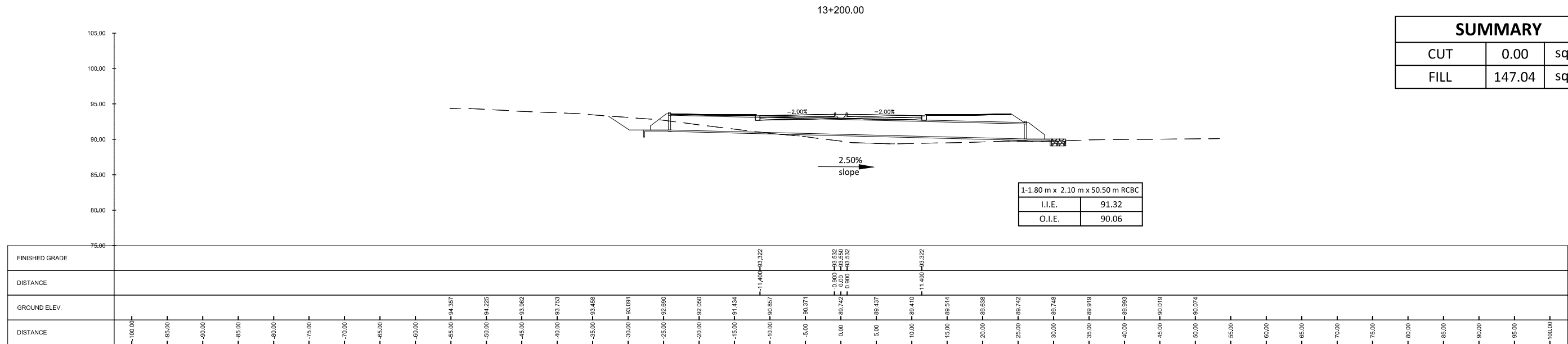
FINISHED GRADE	DISTANCE	GROUND ELEV.	DISTANCE
	100.00		100.00
	95.00		95.00
	90.00		90.00
	85.00		85.00
	80.00		80.00
	75.00		75.00
	70.00		70.00
	65.00		65.00
	60.00		60.00
	55.00		55.00
	50.00	92.342	50.00
	45.00	92.381	45.00
	40.00	92.381	40.00
	35.00	92.404	35.00
	30.00	93.110	30.00
	25.00	94.069	25.00
	20.00	94.575	20.00
	15.00	95.060	15.00
	10.00	95.444	10.00
	5.00	95.787	5.00
	0.00	95.940	0.00
	5.00	95.998	5.00
	10.00	95.976	10.00
	15.00	96.095	15.00
	20.00	96.154	20.00
	25.00	96.214	25.00
	30.00	96.276	30.00
	35.00	96.515	35.00
	40.00	96.538	40.00
	45.00	96.850	45.00
	50.00	96.719	50.00
	55.00		55.00
	60.00		60.00
	65.00		65.00
	70.00		70.00
	75.00		75.00
	80.00		80.00
	85.00		85.00
	90.00		90.00
	95.00		95.00
	100.00		100.00

<p>Urban Integrated Consultants, Inc. 100 CORPORATE BLVD., 8 LAMAS STREET, WASH. HILTON, QUEZON CITY, 1126</p>	SUBMITTED BY EFREN L. DAVID PRESIDENT - UICI DATE: -	 ALBERTO C. CANETE PROJECT MANAGER - UICI DATE: -	 BCDA BUREAU OF CITY DEVELOPMENT AND PLANNING CHECKED BY RYAN PAUL S. GALURA PROJECT MANAGER DATE: -	APPROVED BY JOVITO M. SUNGA OIC - PMD DATE: -	REVISIONS A B C D E F	DATE 	PROJECT TITLE DETAILED ENGINEERING DESIGN OF THE PROPOSED AIRPORT-NCC ACCESS ROAD, MACARTHUR-NCC ACCESS ROAD, MACARTHUR-SCTEX ACCESS ROAD & OLYMPIC VILLAGE ACCESS ROAD SHEET CONTENT AIRPORT TO NCC ACCESS ROAD CROSS SECTION STA.13+040.00 TO STA.13+080.00	SCALE 1:500M	DRAWING STATUS FINAL DRAWING
	PROJECT CODE -	DRAWING NO. CS-215	SIZE A1	DATE APPROVED -	DATE REVISED -	REV. -			

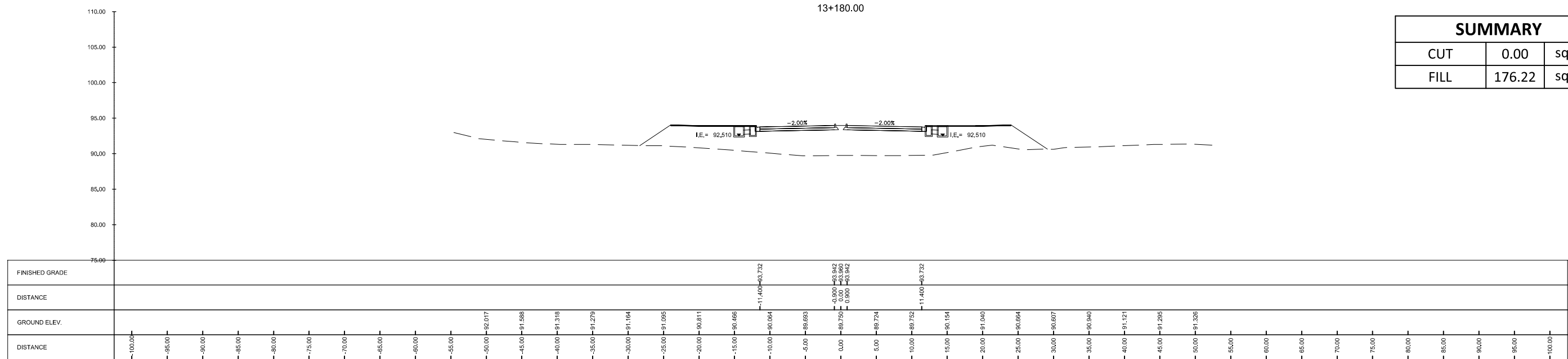


	SUBMITTED BY	 ALBERTO C. CANETE PROJECT MANAGER - IUCI		REVISIONS	DATE	PROJECT TITLE	SCALE	DRAWING STATUS											
	DATE: -	 RYAN PAUL S. GALURA PROJECT MANAGER	 JOVITO M. SUNGA OIC - PMD	<table border="1" style="width: 100%; border-collapse: collapse;"> <tr><td>A</td><td></td></tr> <tr><td>B</td><td></td></tr> <tr><td>C</td><td></td></tr> <tr><td>D</td><td></td></tr> <tr><td>E</td><td></td></tr> <tr><td>F</td><td></td></tr> </table>	A		B		C		D		E		F			DETAILED ENGINEERING DESIGN OF THE PROPOSED AIRPORT-NCC ACCESS ROAD, MACARTHUR-NCC ACCESS ROAD, MACARTHUR-SCTEX ACCESS ROAD & OLYMPIC VILLAGE ACCESS ROAD SHEET CONTENT AIRPORT TO NCC ACCESS ROAD CROSS SECTION STA.13+100.00 TO STA.13+140.00	1:600M
A																			
B																			
C																			
D																			
E																			
F																			
							PROJECT CODE	DRAWING NO.	SIZE										
							-	CS-216	A1										
							DATE APPROVED	DATE REVISED	REV.										
							-	-	-										

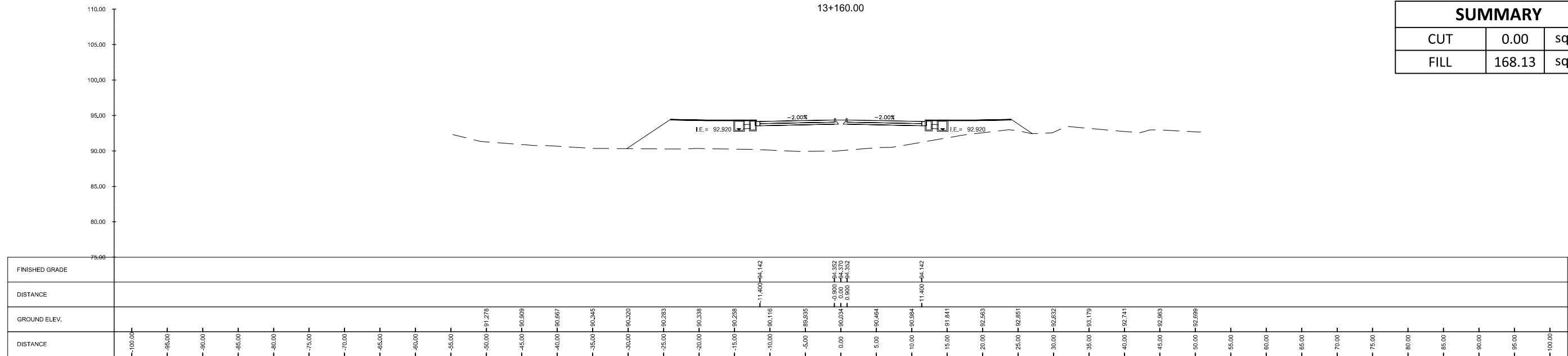
SUMMARY		
CUT	0.00	sq. m.
FILL	147.04	sq. m.



SUMMARY		
CUT	0.00	sq. m.
FILL	176.22	sq. m.

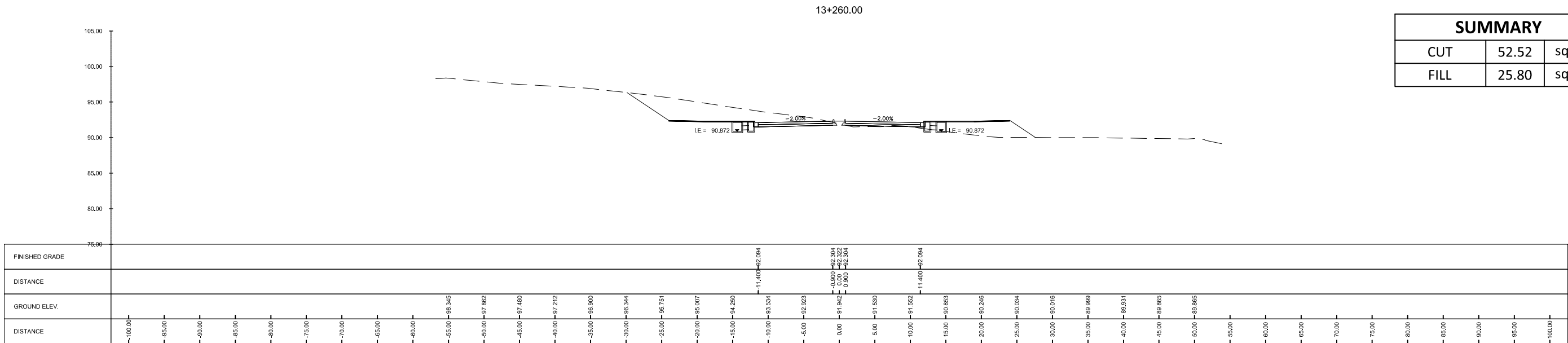


SUMMARY		
CUT	0.00	sq. m.
FILL	168.13	sq. m.

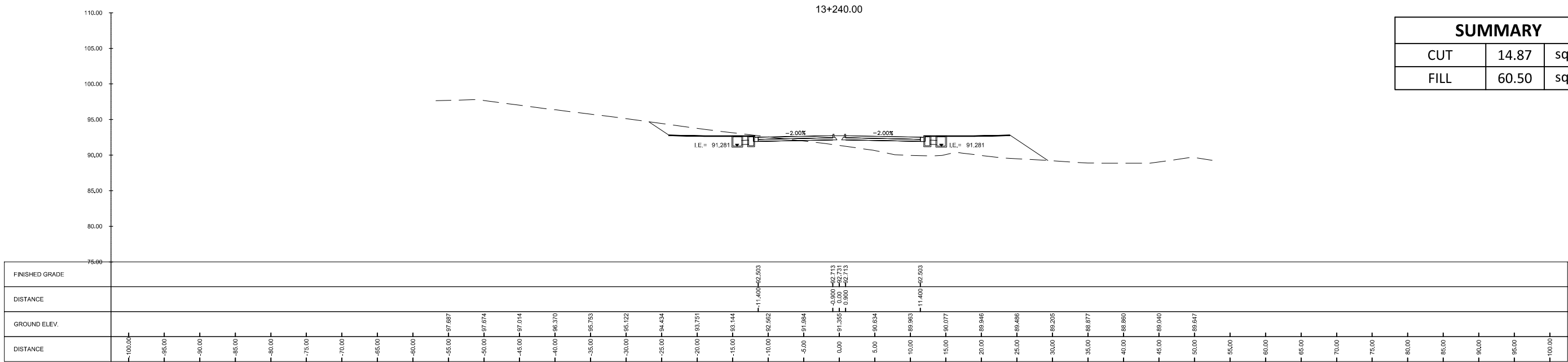


<p>Urban Integrated Consultants, Inc. 103 CORPORATE BLVD., 8 LAMAS STREET, WASH. BLANDA, QUEZON CITY, 1128</p>	SUBMITTED BY EFREN L. DAVID PRESIDENT - UICI DATE: -	 ALBERTO C. CANETE PROJECT MANAGER - UICI DATE: -	 CHECKED BY RYAN PAUL S. GALURA PROJECT MANAGER DATE: -	APPROVED BY JOVITO M. SUNGA OIC - PMD DATE: -	REVISIONS A B C D E F	DATE 	PROJECT TITLE DETAILED ENGINEERING DESIGN OF THE PROPOSED AIRPORT-NCC ACCESS ROAD, MACARTHUR-NCC ACCESS ROAD, MACARTHUR-SCTEX ACCESS ROAD & OLYMPIC VILLAGE ACCESS ROAD SHEET CONTENT AIRPORT TO NCC ACCESS ROAD CROSS SECTION STA.13+160.00 TO STA.13+200.00	SCALE 1:600M	DRAWING STATUS FINAL DRAWING	PROJECT CODE -	DRAWING NO. CS-217	SIZE A1
	DATE APPROVED -	DATE REVISED -	REV. -									

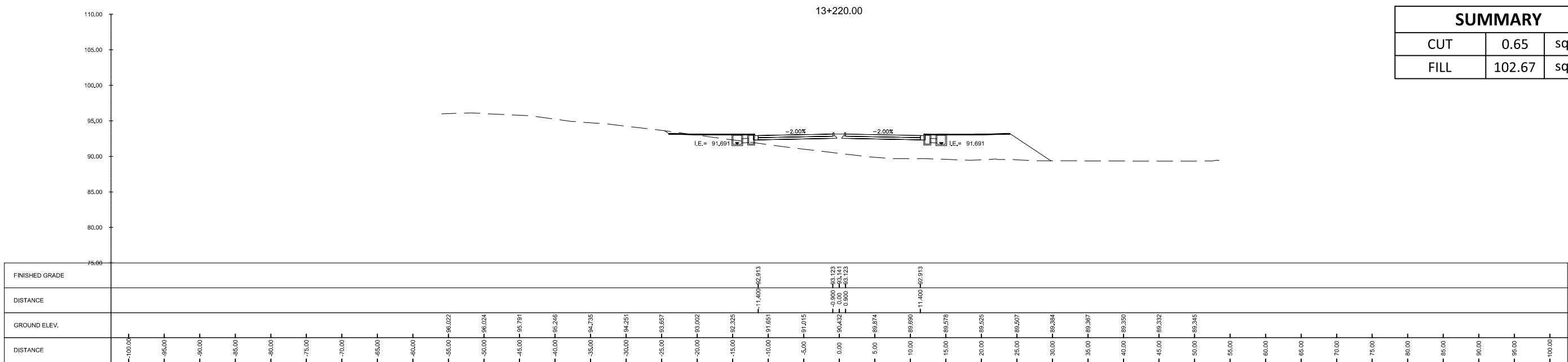
SUMMARY		
CUT	52.52	sq. m.
FILL	25.80	sq. m.




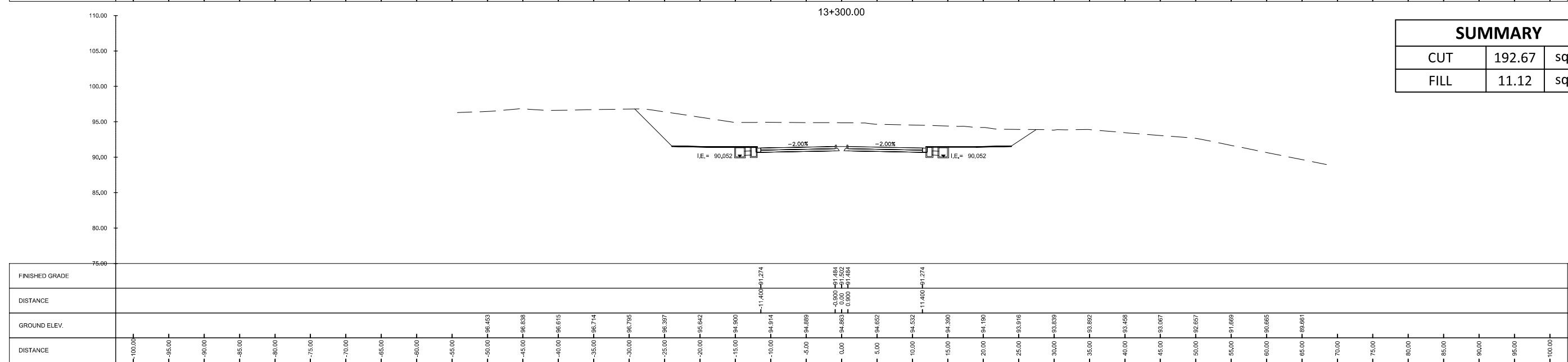
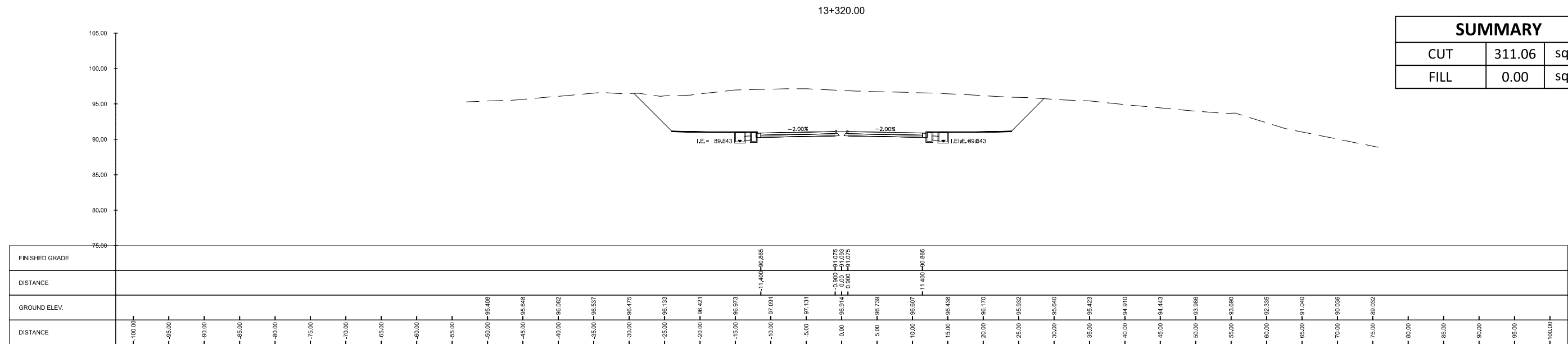
SUMMARY		
CUT	14.87	sq. m.
FILL	60.50	sq. m.



SUMMARY		
CUT	0.65	sq. m.
FILL	102.67	sq. m.

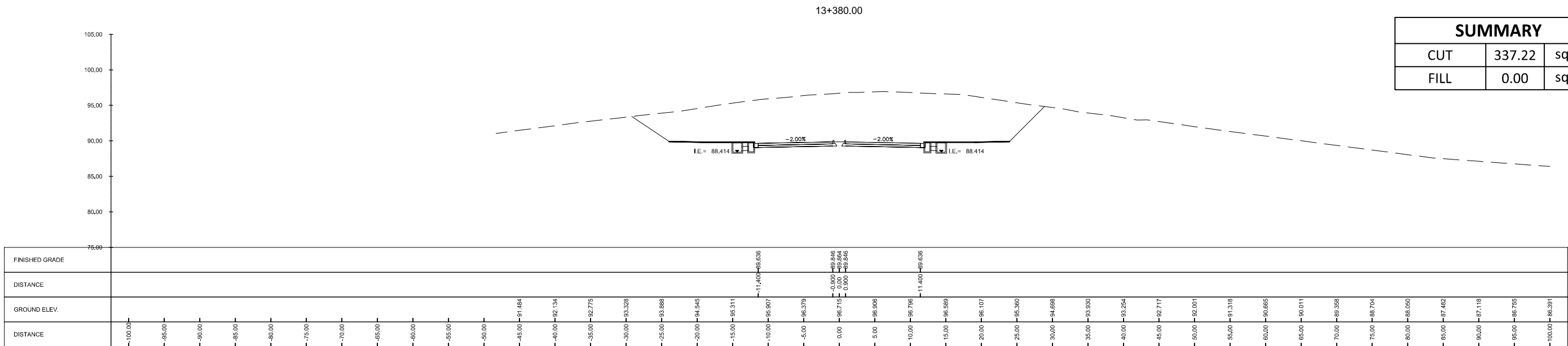


	SUBMITTED BY EFREN L. DAVID PRESIDENT - UICI	CHECKED BY RYAN PAUL S. GALURA PROJECT MANAGER	APPROVED BY JOVITO M. SUNGA OIC - PMD	REVISIONS A B C D E F	DATE 	PROJECT TITLE DETAILED ENGINEERING DESIGN OF THE PROPOSED AIRPORT-NCC ACCESS ROAD, MACARTHUR-NCC ACCESS ROAD, MACARTHUR-SCTEX ACCESS ROAD & OLYMPIC VILLAGE ACCESS ROAD SHEET CONTENT AIRPORT TO NCC ACCESS ROAD	SCALE 1:600M	DRAWING STATUS FINAL DRAWING
	DATE: -	DATE: -	DATE: -	DATE: -	DATE: -	CROSS SECTION STA.13+220.00 TO STA.13+260.00	PROJECT CODE -	DRAWING NO. CS-218

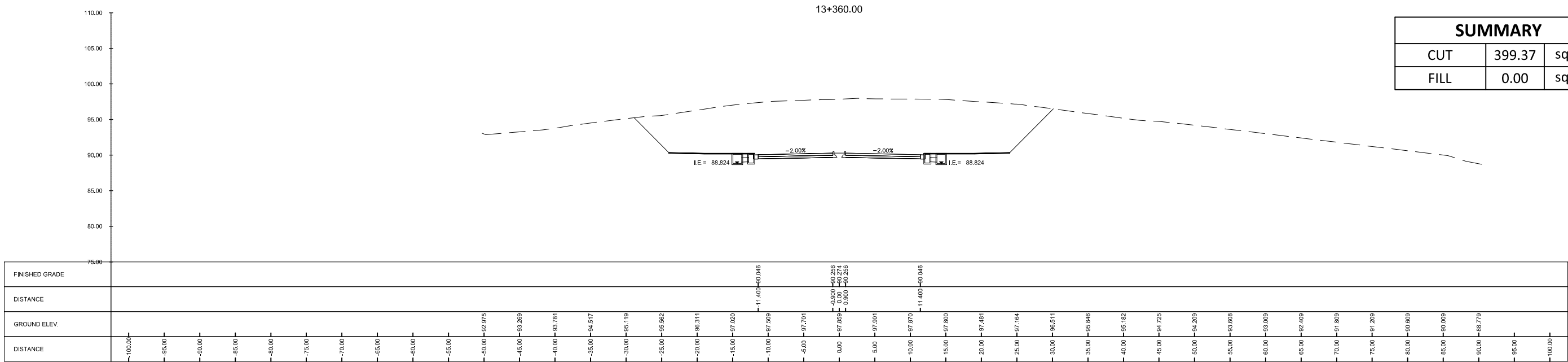


	SUBMITTED BY			REVISIONS	DATE	PROJECT TITLE	SCALE	DRAWING STATUS
								DETAILED ENGINEERING DESIGN OF THE PROPOSED AIRPORT-NCC ACCESS ROAD, MACARTHUR-NCC ACCESS ROAD, MACARTHUR-SCTEX ACCESS ROAD & OLYMPIC VILLAGE ACCESS ROAD SHEET CONTENT AIRPORT TO NCC ACCESS ROAD
CHECKED BY: RYAN PAUL S. GALURA PROJECT MANAGER		APPROVED BY: JOVITO M. SUNGA OIC - PMD		A B C D E F		AIRPORT TO NCC ACCESS ROAD CROSS SECTION STA.13+280.00 TO STA.13+320.00	PROJECT CODE: - DRAWING NO.: CS-219 DATE APPROVED: - DATE REVISED: -	DRAWING NO.: A1 REV.: -

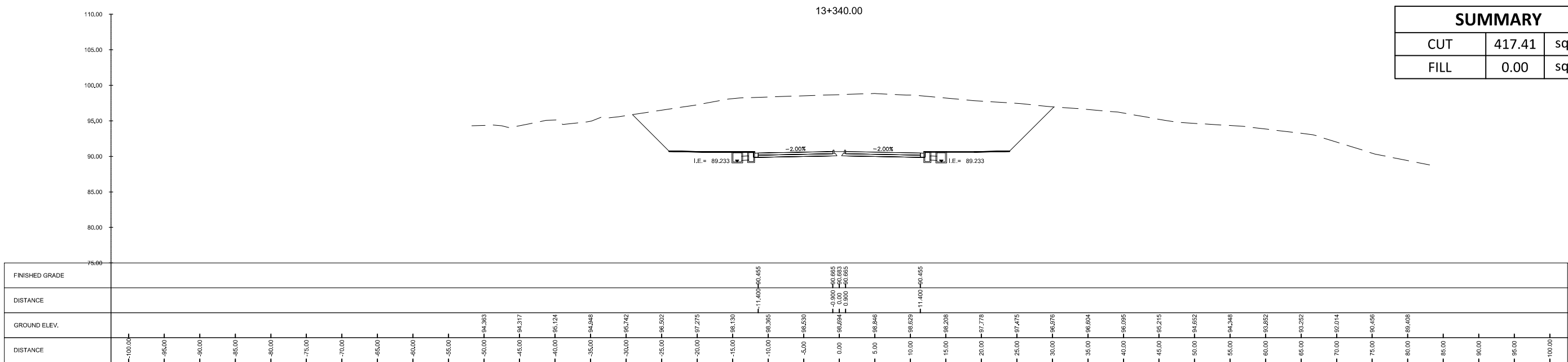
SUMMARY		
CUT	337.22	sq. m.
FILL	0.00	sq. m.



SUMMARY		
CUT	399.37	sq. m.
FILL	0.00	sq. m.

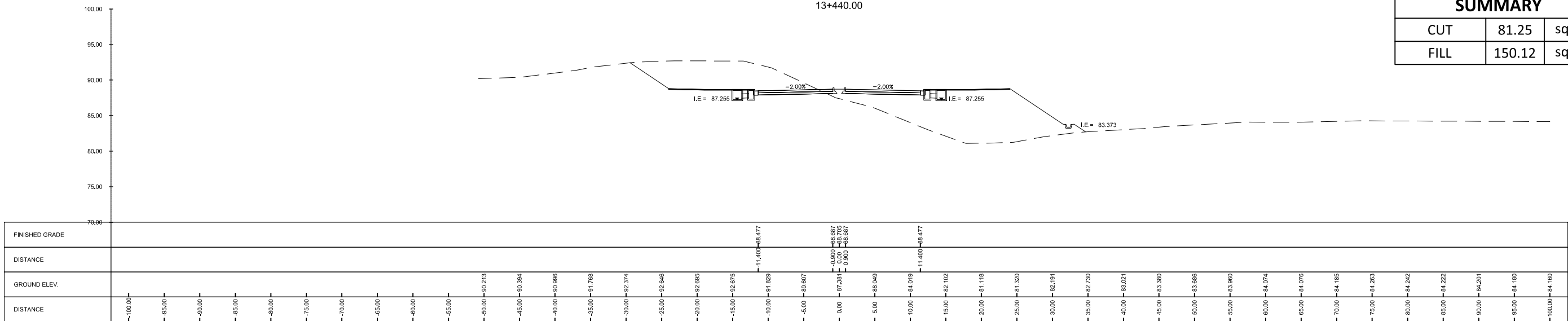


SUMMARY		
CUT	417.41	sq. m.
FILL	0.00	sq. m.

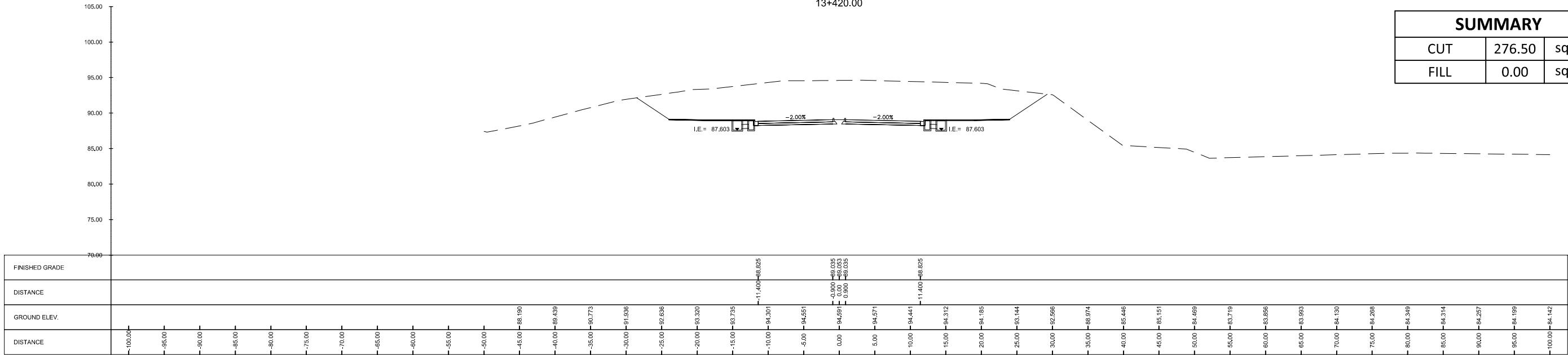


<p>Urban Integrated Consultants, Inc. 150 CORPORATE BLVD., 8 LAMAS STREET, WASH. HILLS, QUEZON CITY, 1128</p>	SUBMITTED BY EFREN L. DAVID PRESIDENT - UICI DATE: -	 ALBERTO C. CANETE PROJECT MANAGER - UICI DATE: -		REVISIONS A B C D E F	DATE 	PROJECT TITLE DETAILED ENGINEERING DESIGN OF THE PROPOSED AIRPORT-NCC ACCESS ROAD, MACARTHUR-NCC ACCESS ROAD, MACARTHUR-SCTEX ACCESS ROAD & OLYMPIC VILLAGE ACCESS ROAD SHEET CONTENT AIRPORT TO NCC ACCESS ROAD CROSS SECTION STA.13+340.00 TO STA.13+380.00	SCALE 1:500M	DRAWING STATUS FINAL DRAWING
	CHECKED BY RYAN PAUL S. GALURA PROJECT MANAGER DATE: -	APPROVED BY JOVITO M. SUNGA OIC - PMD DATE: -	PROJECT CODE -	DRAWING NO. CS-220	SIZE A1	DATE APPROVED -	DATE REVISED -	REV. -

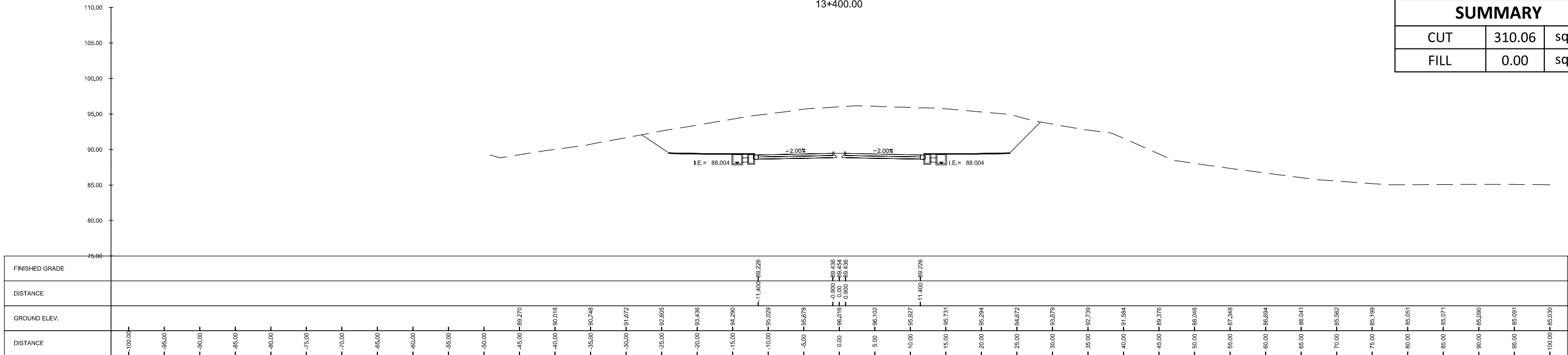
SUMMARY		
CUT	81.25	sq. m.
FILL	150.12	sq. m.



SUMMARY		
CUT	276.50	sq. m.
FILL	0.00	sq. m.

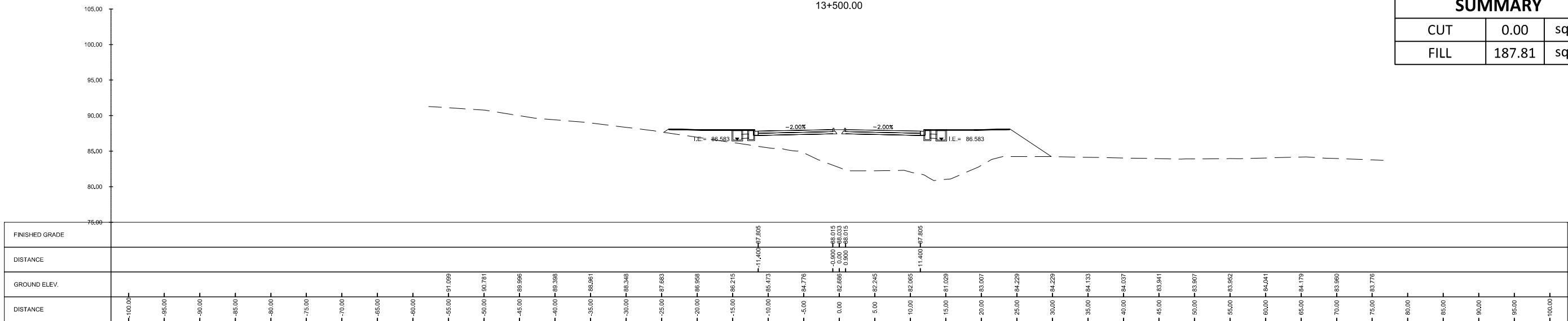


SUMMARY		
CUT	310.06	sq. m.
FILL	0.00	sq. m.

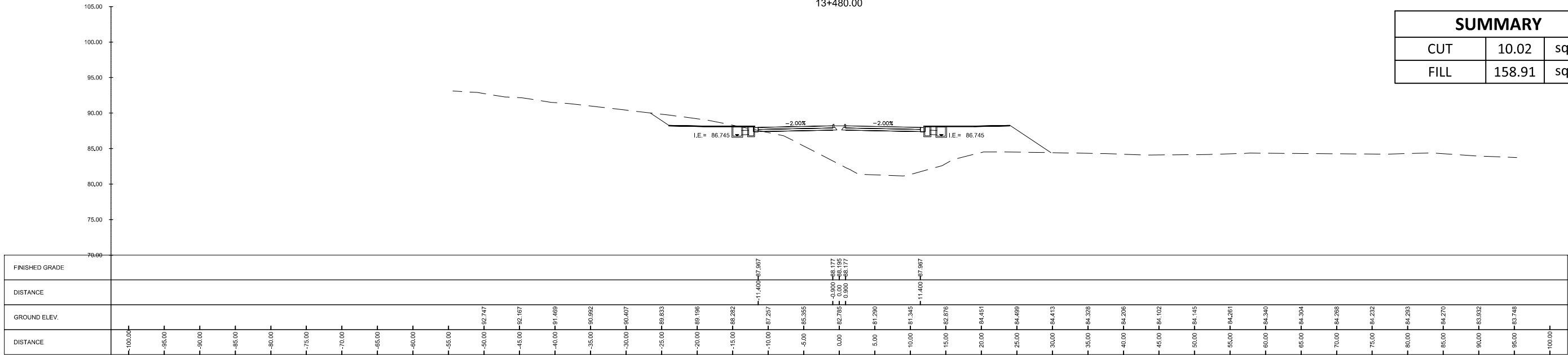


<p>Urban Integrated Consultants, Inc. 100 CORPORATE BLVD., 8 LAMAS STREET, WASH. BLANCA, QUEZON CITY, 1126</p>	SUBMITTED BY EFREN L. DAVID PRESIDENT - UICI DATE: -	 ALBERTO C. CANETE PROJECT MANAGER - UICI DATE: -		CHECKED BY RYAN PAUL S. GALURA PROJECT MANAGER DATE: -	APPROVED BY JOVITO M. SUNGA OIC - PMD DATE: -	REVISIONS A B C D E F	DATE 	PROJECT TITLE DETAILED ENGINEERING DESIGN OF THE PROPOSED AIRPORT-NCC ACCESS ROAD, MACARTHUR-NCC ACCESS ROAD, MACARTHUR-SCTEX ACCESS ROAD & OLYMPIC VILLAGE ACCESS ROAD SHEET CONTENT AIRPORT TO NCC ACCESS ROAD CROSS SECTION STA.13+400.00 TO STA.13+440.00	SCALE 1:500M	DRAWING STATUS FINAL DRAWING	PROJECT CODE -	DRAWING NO. CS-221	SIZE A1	DATE APPROVED -	DATE REVISED -	REV. -
	CONSULTANTS															

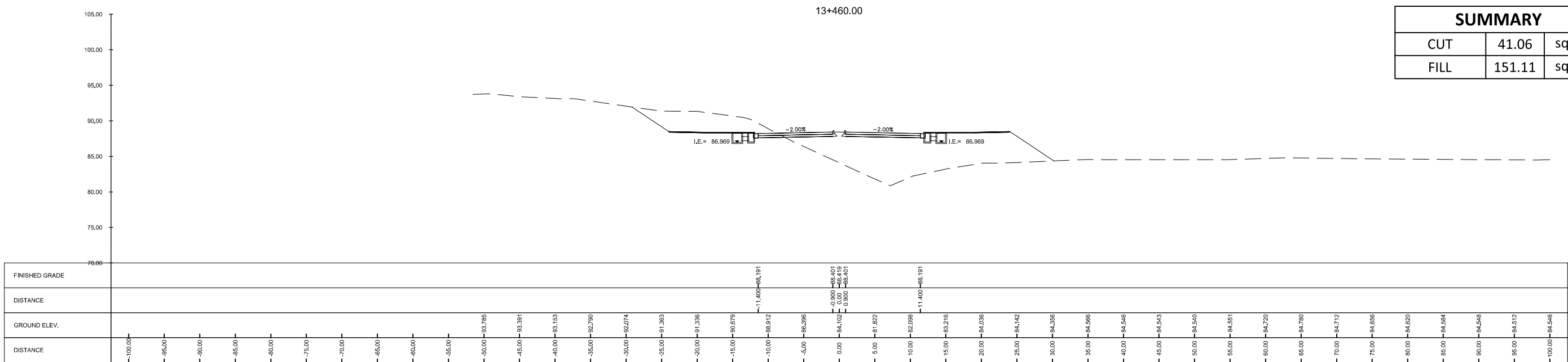
SUMMARY		
CUT	0.00	sq. m.
FILL	187.81	sq. m.



SUMMARY		
CUT	10.02	sq. m.
FILL	158.91	sq. m.

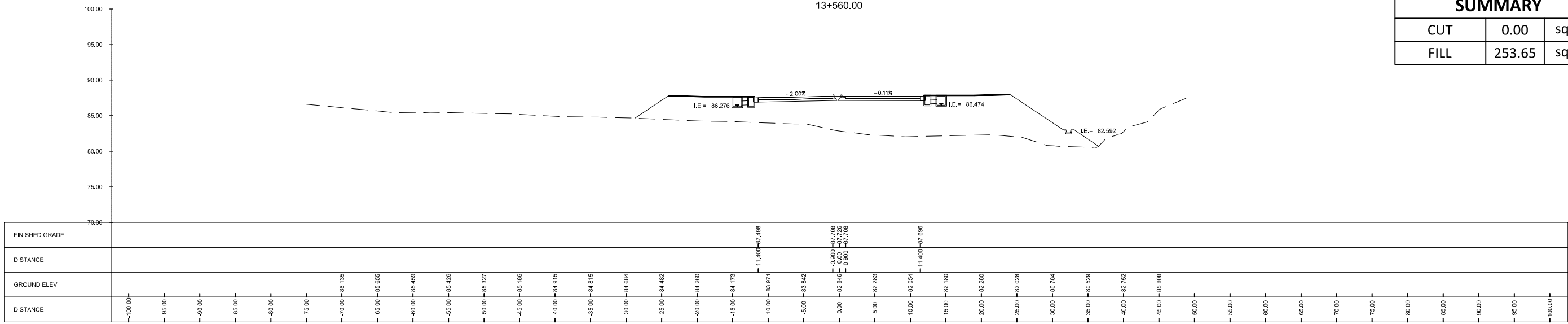


SUMMARY		
CUT	41.06	sq. m.
FILL	151.11	sq. m.

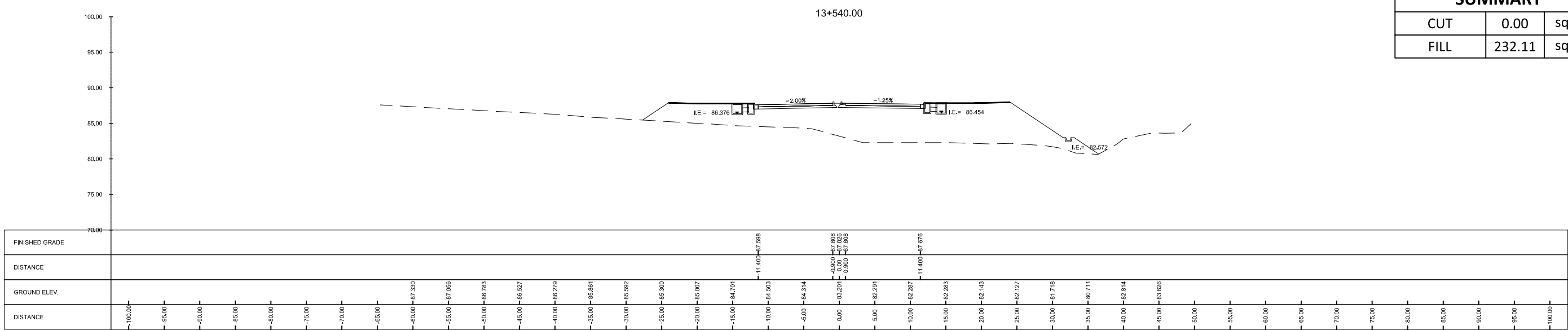


<p>URBAN INTEGRATED CONSULTANTS, INC. 150 CORPORATE BLVD., 8 LAMAS STREET, WAGA, BANGAL, QUEZON CITY, 1128</p>	SUBMITTED BY EFREN L. DAVID PRESIDENT - UICI	 ALBERTO C. CANETE PROJECT MANAGER - UICI	CHECKED BY RYAN PAUL S. GALURA PROJECT MANAGER	 APPROVED BY JOVITO M. SUNGA OIC - PMD	REVISIONS A B C D E F	DATE 	PROJECT TITLE DETAILED ENGINEERING DESIGN OF THE PROPOSED AIRPORT-NCC ACCESS ROAD, MACARTHUR-NCC ACCESS ROAD, MACARTHUR-SCTEX ACCESS ROAD & OLYMPIC VILLAGE ACCESS ROAD SHEET CONTENT AIRPORT TO NCC ACCESS ROAD	SCALE 1:500M	DRAWING STATUS FINAL DRAWING
	DATE: -	DATE: -	DATE: -	DATE: -	DATE: -	DATE: -	CROSS SECTION STA.13+460.00 TO STA.13+500.00	PROJECT CODE -	DRAWING NO. CS-222


SUMMARY		
CUT	0.00	sq. m.
FILL	253.65	sq. m.



SUMMARY		
CUT	0.00	sq. m.
FILL	232.11	sq. m.

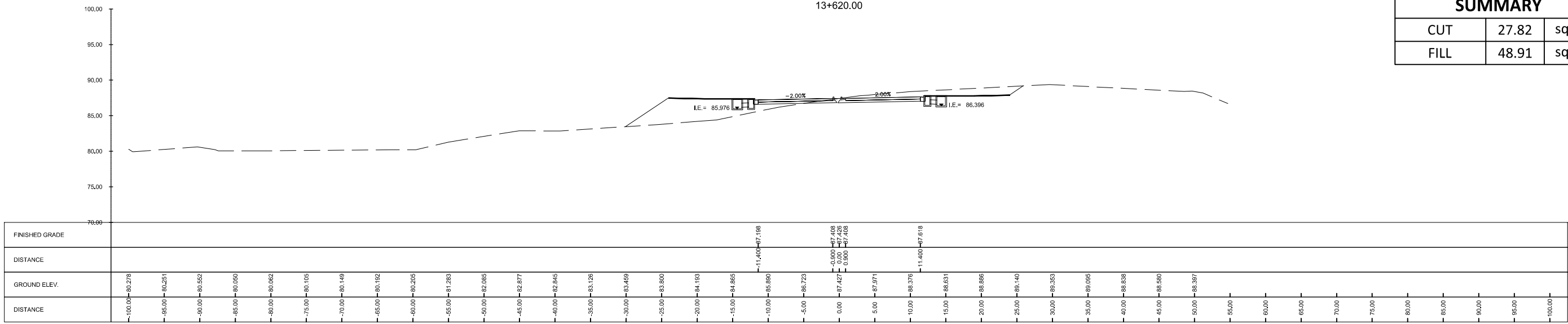


SUMMARY		
CUT	0.00	sq. m.
FILL	214.29	sq. m.

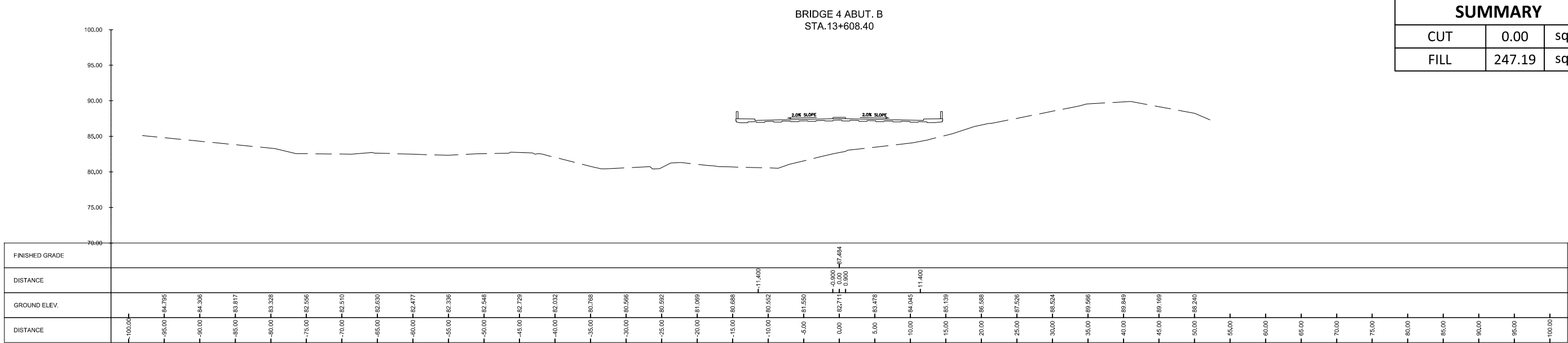


<p>Urban Integrated Consultants, Inc. 100 CORPORATE BLVD., 8 LAMAS STREET, WASH. BLVD., QUEZON CITY, 1120</p>	<p>SUBMITTED BY</p> <p>EFREN L. DAVID PRESIDENT - UICI</p> <p>DATE: -</p>	<p>APPROVED BY</p> <p>ALBERTO C. CANETE PROJECT MANAGER - UICI</p> <p>DATE: -</p>	<p>BCDA</p> <p>Checked by: RYAN PAUL S. GALURA PROJECT MANAGER</p> <p>APPROVED BY: JOVITO M. SUNGA OIC - PMD</p> <p>DATE: -</p>	<p>REVISIONS</p> <table border="1"> <tr><td>A</td><td></td></tr> <tr><td>B</td><td></td></tr> <tr><td>C</td><td></td></tr> <tr><td>D</td><td></td></tr> <tr><td>E</td><td></td></tr> <tr><td>F</td><td></td></tr> </table>	A		B		C		D		E		F		<p>DATE</p>	<p>PROJECT TITLE</p> <p>DETAILED ENGINEERING DESIGN OF THE PROPOSED AIRPORT-NCC ACCESS ROAD, MACARTHUR-NCC ACCESS ROAD, MACARTHUR-SCTEX ACCESS ROAD & OLYMPIC VILLAGE ACCESS ROAD</p> <p>SHEET CONTENT AIRPORT TO NCC ACCESS ROAD</p> <p>CROSS SECTION STA.13+520.00 TO STA.13+560.00</p>	<p>SCALE</p> <p>1:600M</p>	<p>DRAWING STATUS</p> <p>FINAL DRAWING</p>	<p>PROJECT CODE</p> <p>-</p>	<p>DRAWING NO.</p> <p>CS-223</p>	<p>SIZE</p> <p>A1</p>
					A																		
B																							
C																							
D																							
E																							
F																							
<p>DATE APPROVED</p> <p>-</p>	<p>DATE REVISED</p> <p>-</p>	<p>REV.</p> <p>-</p>																					

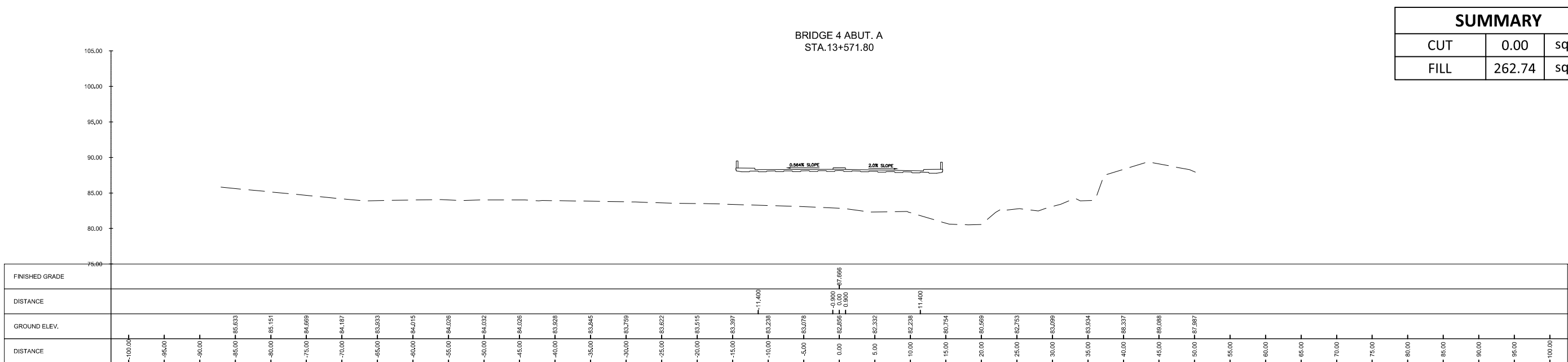
SUMMARY		
CUT	27.82	sq. m.
FILL	48.91	sq. m.



SUMMARY		
CUT	0.00	sq. m.
FILL	247.19	sq. m.

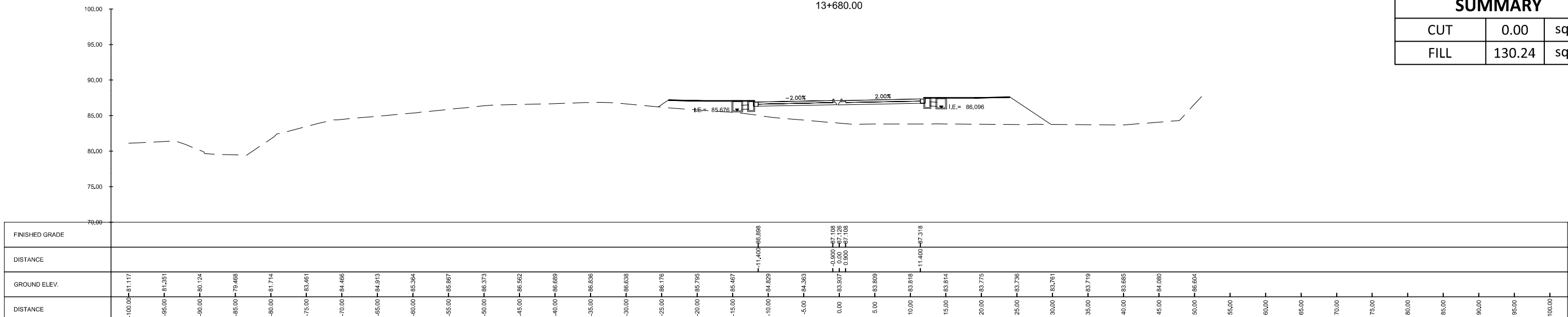


SUMMARY		
CUT	0.00	sq. m.
FILL	262.74	sq. m.

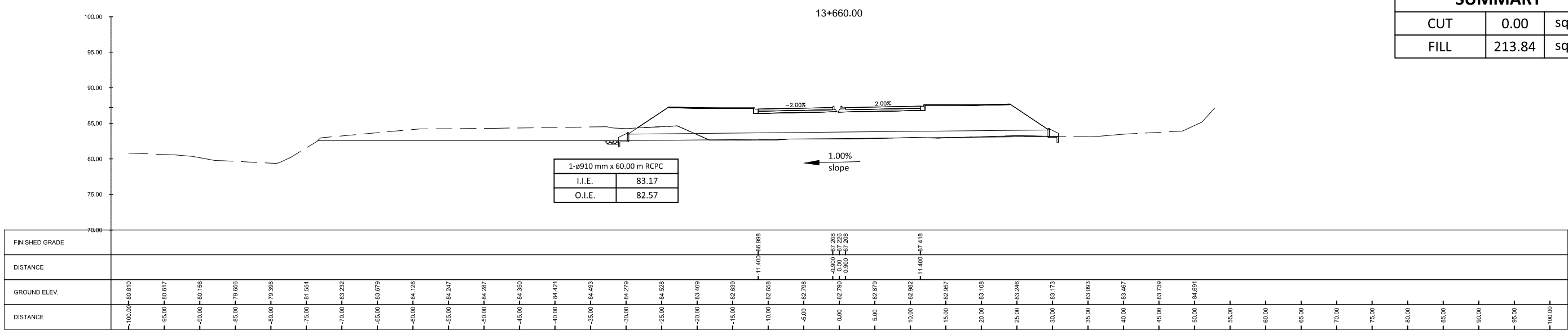


<p>Urban Integrated Consultants, Inc. 160 CORPORATE BLVD., 8 LAMAS STREET, WASH. BLVD., QUEZON CITY, 1126</p>	SUBMITTED BY EFREN L. DAVID PRESIDENT - UICI DATE: -	 ALBERTO C. CANETE PROJECT MANAGER - UICI DATE: -	 BCDA BUREAU OF CITY DEVELOPMENT DEPARTMENT OF PUBLIC WORKS CHECKED BY RYAN PAUL S. GALURA PROJECT MANAGER DATE: -	APPROVED BY JOVITO M. SUNGA OIC - PMD DATE: -	REVISIONS A B C D E F	DATE 	PROJECT TITLE DETAILED ENGINEERING DESIGN OF THE PROPOSED AIRPORT-NCC ACCESS ROAD, MACARTHUR-NCC ACCESS ROAD, MACARTHUR-SCTEX ACCESS ROAD & OLYMPIC VILLAGE ACCESS ROAD SHEET CONTENT AIRPORT TO NCC ACCESS ROAD CROSS SECTION BRIDGE 4 ABUT. A STA. 13+571.80 TO STA. 13+620.00	SCALE 1:600M	DRAWING STATUS FINAL DRAWING	PROJECT CODE -	DRAWING NO. CS-224	SIZE A1
	DATE APPROVED -	DATE REVISED -	REV. -									

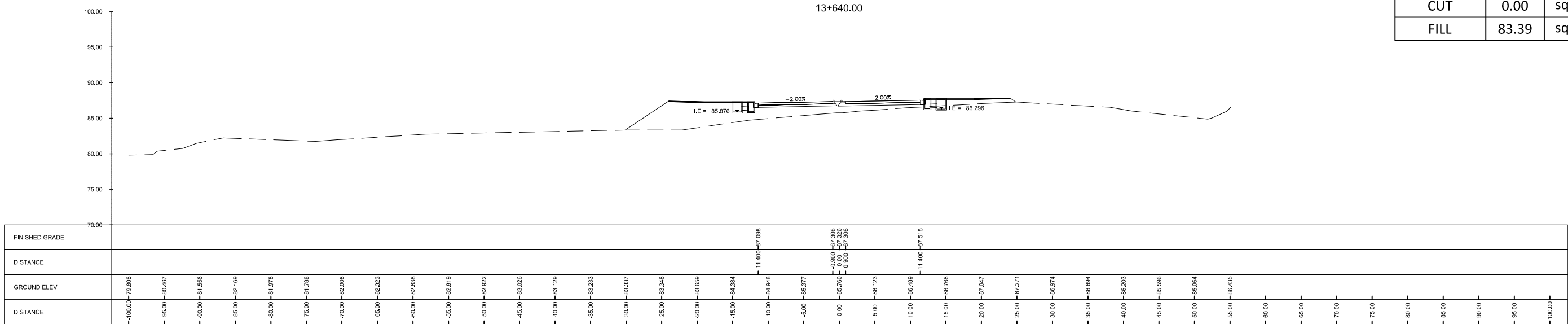
SUMMARY		
CUT	0.00	sq. m.
FILL	130.24	sq. m.



SUMMARY		
CUT	0.00	sq. m.
FILL	213.84	sq. m.

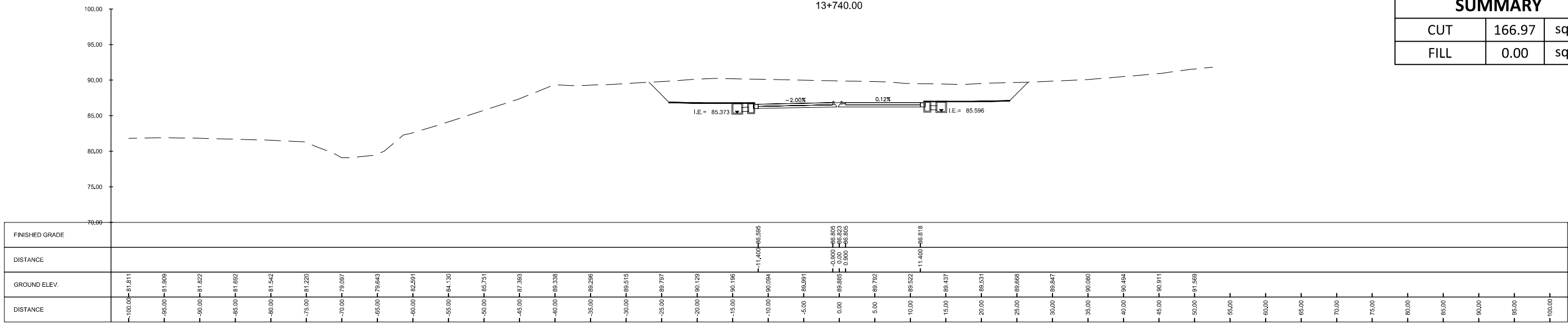


SUMMARY		
CUT	0.00	sq. m.
FILL	83.39	sq. m.

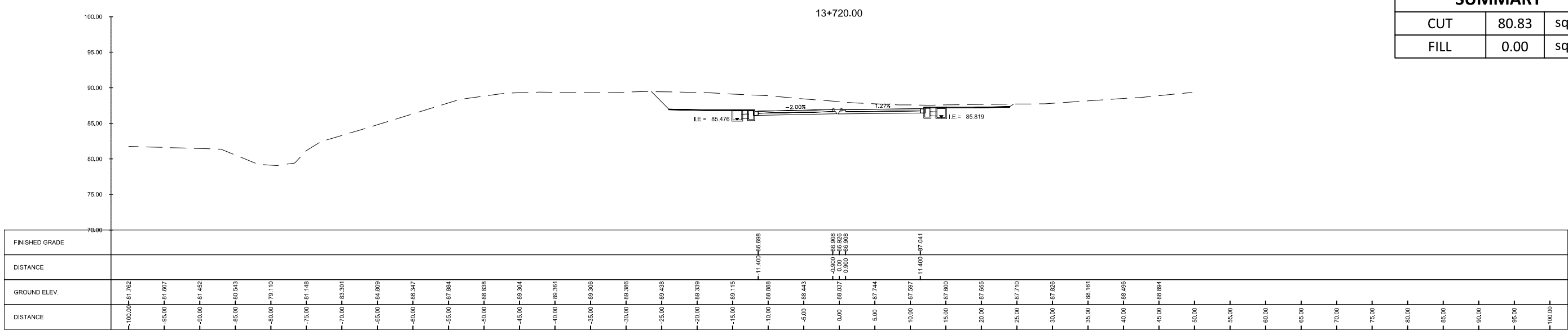


<p>Urban Integrated Consultants, Inc. 100 CORPORATE BLVD., 8 LAMAS STREET, WASH. HILLS, QUEZON CITY, 1128</p>	SUBMITTED BY EFREN L. DAVID PRESIDENT - UICI DATE: -	 ALBERTO C. CANETE PROJECT MANAGER - UICI DATE: -	 CHECKED BY RYAN PAUL S. GALURA PROJECT MANAGER DATE: -	APPROVED BY JOVITO M. SUNGA OIC - PMD DATE: -	REVISIONS <table border="1"> <tr><td>A</td><td></td></tr> <tr><td>B</td><td></td></tr> <tr><td>C</td><td></td></tr> <tr><td>D</td><td></td></tr> <tr><td>E</td><td></td></tr> <tr><td>F</td><td></td></tr> </table>	A		B		C		D		E		F		DATE 	PROJECT TITLE DETAILED ENGINEERING DESIGN OF THE PROPOSED AIRPORT-NCC ACCESS ROAD, MACARTHUR-NCC ACCESS ROAD, MACARTHUR-SCTEX ACCESS ROAD & OLYMPIC VILLAGE ACCESS ROAD SHEET CONTENT AIRPORT TO NCC ACCESS ROAD CROSS SECTION STA.13+640.00 TO STA.13+680.00	SCALE 1:600M	DRAWING STATUS FINAL DRAWING	PROJECT CODE -	DRAWING NO. CS-225	SIZE A1
	A																							
B																								
C																								
D																								
E																								
F																								
	DATE APPROVED -	DATE REVISED -	REV. -																					


SUMMARY		
CUT	166.97	sq. m.
FILL	0.00	sq. m.



SUMMARY		
CUT	80.83	sq. m.
FILL	0.00	sq. m.

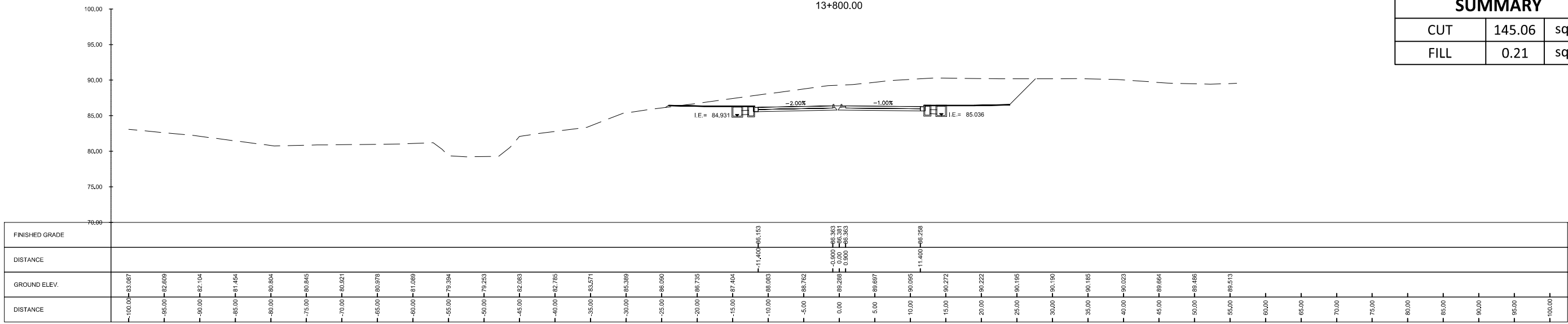


SUMMARY		
CUT	10.26	sq. m.
FILL	36.48	sq. m.

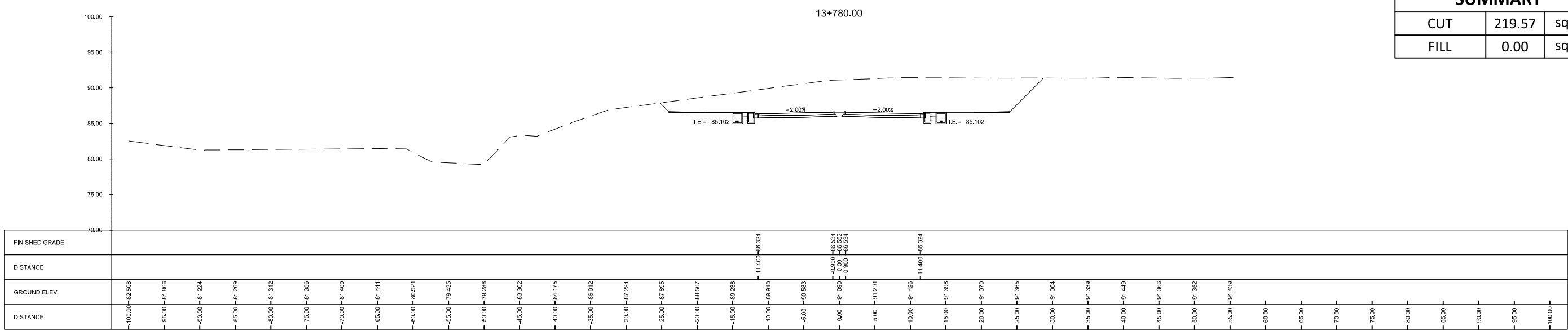


<p>Urban Integrated Consultants, Inc. 150 CORPORATE BLVD., 8 LAMAS STREET, WASH. BLANCA, QUEZON CITY, 1128</p>	<p>SUBMITTED BY</p> <p>EFREN L. DAVID PRESIDENT - UICI</p> <p>DATE: -</p>	<p>APPROVED BY</p> <p>ALBERTO C. CANETE PROJECT MANAGER - UICI</p> <p>DATE: -</p>	<p>BCDA</p> <p>CHECKED BY</p> <p>RYAN PAUL S. GALURA PROJECT MANAGER</p> <p>DATE: -</p>	<p>APPROVED BY</p> <p>JOVITO M. SUNGA OIC - PMD</p> <p>DATE: -</p>	<p>REVISIONS</p> <table border="1"> <tr><td>A</td><td></td></tr> <tr><td>B</td><td></td></tr> <tr><td>C</td><td></td></tr> <tr><td>D</td><td></td></tr> <tr><td>E</td><td></td></tr> <tr><td>F</td><td></td></tr> </table>	A		B		C		D		E		F		<p>DATE</p>	<p>PROJECT TITLE</p> <p>DETAILED ENGINEERING DESIGN OF THE PROPOSED AIRPORT-NCC ACCESS ROAD, MACARTHUR-NCC ACCESS ROAD, MACARTHUR-SCTEX ACCESS ROAD & OLYMPIC VILLAGE ACCESS ROAD</p> <p>SHEET CONTENT AIRPORT TO NCC ACCESS ROAD</p> <p>CROSS SECTION STA.13+700.00 TO STA.13+740.00</p>	<p>SCALE</p> <p>1:600M</p>	<p>DRAWING STATUS</p> <p>FINAL DRAWING</p>	<p>PROJECT CODE</p> <p>-</p>	<p>DRAWING NO.</p> <p>CS-226</p>	<p>SIZE</p> <p>A1</p>
						A																		
B																								
C																								
D																								
E																								
F																								
<p>DATE APPROVED</p> <p>-</p>	<p>DATE REVISED</p> <p>-</p>	<p>REV.</p> <p>-</p>																						

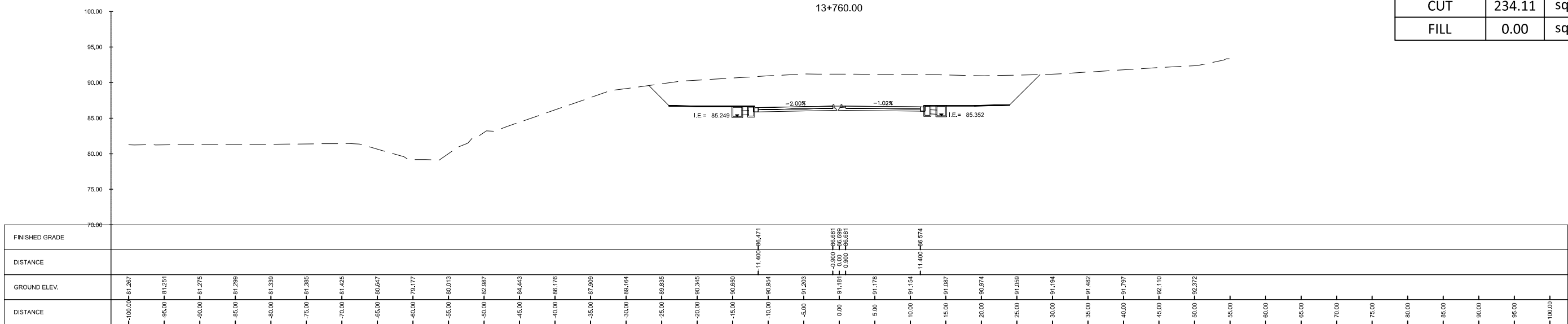
SUMMARY		
CUT	145.06	sq. m.
FILL	0.21	sq. m.



SUMMARY		
CUT	219.57	sq. m.
FILL	0.00	sq. m.

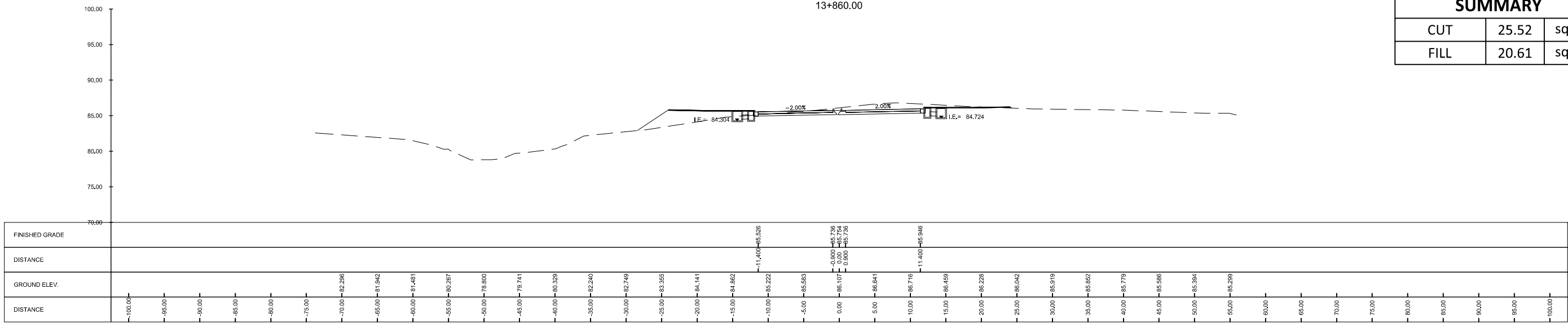


SUMMARY		
CUT	234.11	sq. m.
FILL	0.00	sq. m.

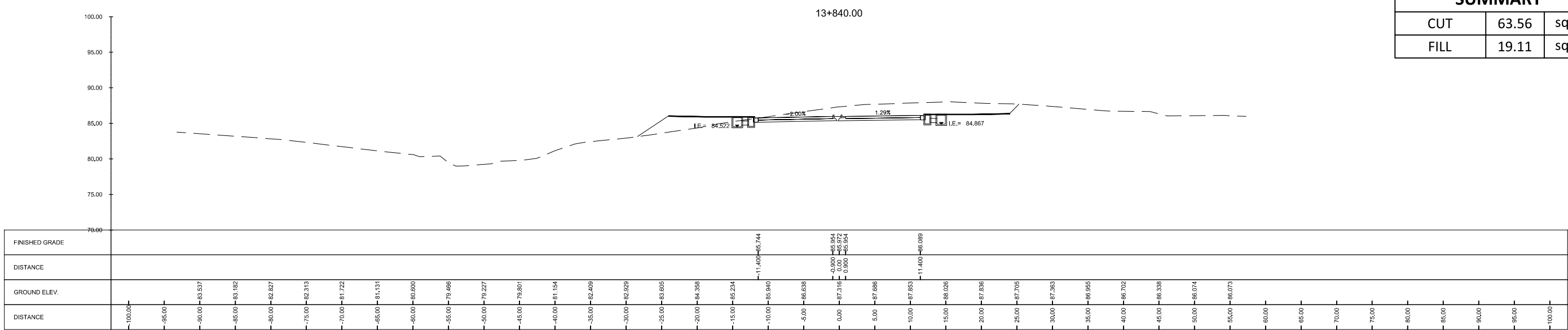


<p>Urban Integrated Consultants, Inc. 100 CORPORATE BLVD., 8 LAMAS STREET, WASH. BLANCA, QUEZON CITY, 1128</p>	<p>SUBMITTED BY</p> <p>EFREN L. DAVID PRESIDENT - UICI</p> <p>DATE: -</p>	<p>APPROVED BY</p> <p>ALBERTO C. CANETE PROJECT MANAGER - UICI</p> <p>DATE: -</p>	<p>BCDA</p> <p>CHECKED BY</p> <p>RYAN PAUL S. GALURA PROJECT MANAGER</p> <p>DATE: -</p>	<p>APPROVED BY</p> <p>JOVITO M. SUNGA OIC - PMD</p> <p>DATE: -</p>	<p>REVISIONS</p> <table border="1"> <tr><td>A</td><td></td></tr> <tr><td>B</td><td></td></tr> <tr><td>C</td><td></td></tr> <tr><td>D</td><td></td></tr> <tr><td>E</td><td></td></tr> <tr><td>F</td><td></td></tr> </table>	A		B		C		D		E		F		<p>DATE</p>	<p>PROJECT TITLE</p> <p>DETAILED ENGINEERING DESIGN OF THE PROPOSED AIRPORT-NCC ACCESS ROAD, MACARTHUR-NCC ACCESS ROAD, MACARTHUR-SCTEX ACCESS ROAD & OLYMPIC VILLAGE ACCESS ROAD</p> <p>SHEET CONTENT AIRPORT TO NCC ACCESS ROAD</p> <p>CROSS SECTION STA.13+760.00 TO STA.13+800.00</p>	<p>SCALE</p> <p>1:600M</p>	<p>DRAWING STATUS</p> <p>FINAL DRAWING</p>	<p>PROJECT CODE</p> <p>-</p>	<p>DRAWING NO.</p> <p>CS-227</p>	<p>SIZE</p> <p>A1</p>
						A																		
B																								
C																								
D																								
E																								
F																								
<p>DATE APPROVED</p> <p>-</p>	<p>DATE REVISED</p> <p>-</p>	<p>REV.</p> <p>-</p>																						

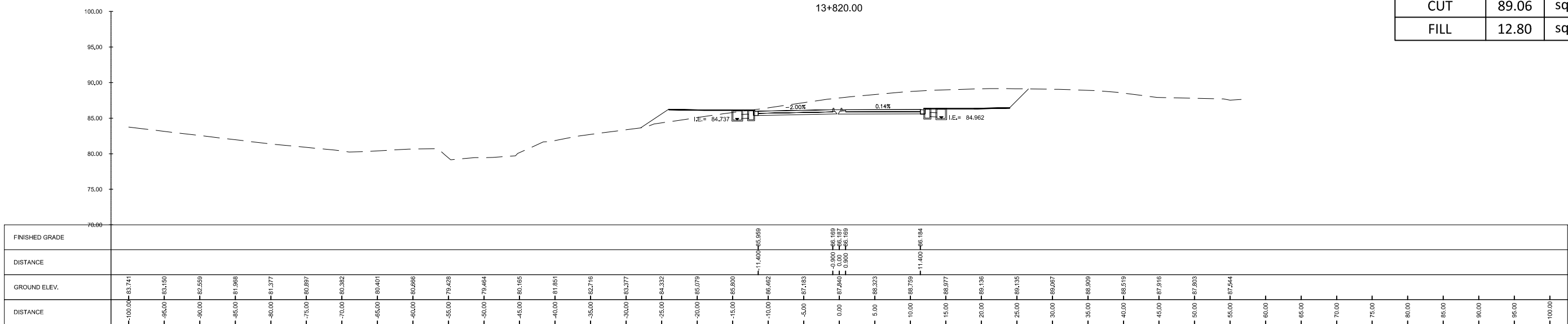
SUMMARY		
CUT	25.52	sq. m.
FILL	20.61	sq. m.



SUMMARY		
CUT	63.56	sq. m.
FILL	19.11	sq. m.

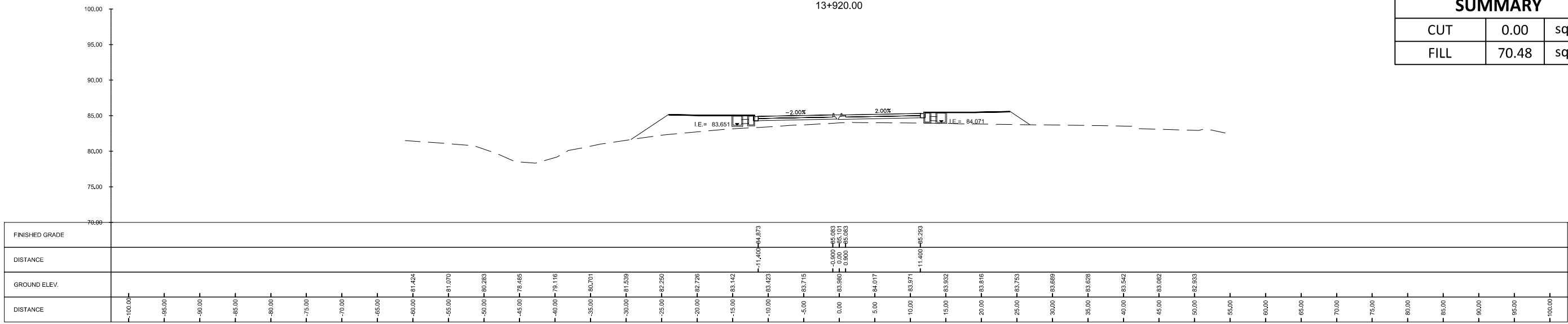


SUMMARY		
CUT	89.06	sq. m.
FILL	12.80	sq. m.

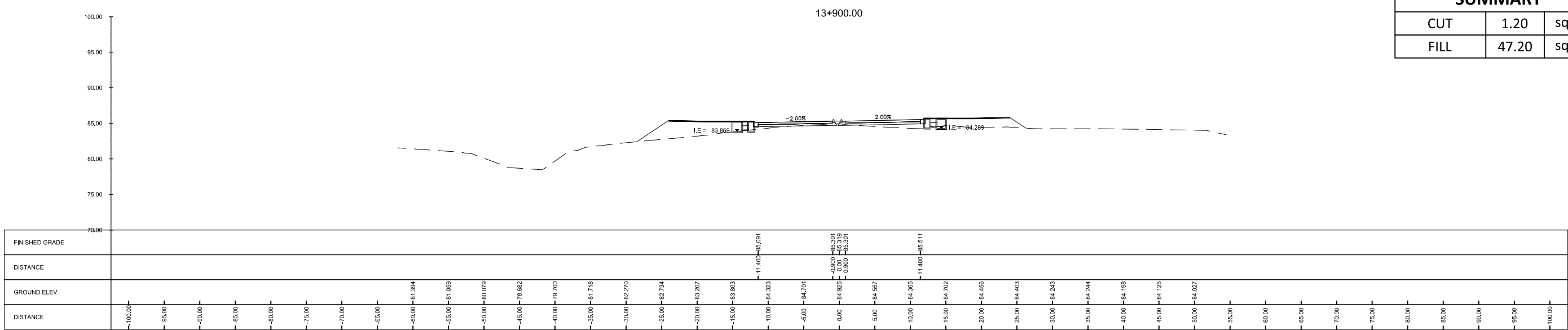


<p>Urban Integrated Consultants, Inc. 160 CORPORATE BLVD., 8 LAMAS STREET, WASH. BLANCA, QUEZON CITY, 1126</p>	<p>SUBMITTED BY</p> <p>EFREN L. DAVID PRESIDENT - UICI</p> <p>DATE: -</p>	<p>APPROVED BY</p> <p>ALBERTO C. CANETE PROJECT MANAGER - UICI</p> <p>DATE: -</p>	<p>BCDA</p> <p>CHECKED BY</p> <p>RYAN PAUL S. GALURA PROJECT MANAGER</p> <p>DATE: -</p>	<p>APPROVED BY</p> <p>JOVITO M. SUNGA OIC - PMD</p> <p>DATE: -</p>	<p>REVISIONS</p> <table border="1"> <tr><td>A</td><td></td></tr> <tr><td>B</td><td></td></tr> <tr><td>C</td><td></td></tr> <tr><td>D</td><td></td></tr> <tr><td>E</td><td></td></tr> <tr><td>F</td><td></td></tr> </table>	A		B		C		D		E		F		<p>DATE</p>	<p>PROJECT TITLE</p> <p>DETAILED ENGINEERING DESIGN OF THE PROPOSED AIRPORT-NCC ACCESS ROAD, MACARTHUR-NCC ACCESS ROAD, MACARTHUR-SCTEX ACCESS ROAD & OLYMPIC VILLAGE ACCESS ROAD</p> <p>SHEET CONTENT AIRPORT TO NCC ACCESS ROAD</p> <p>CROSS SECTION STA.13+820.00 TO STA.13+860.00</p>	<p>SCALE</p> <p>1:600M</p>	<p>DRAWING STATUS</p> <p>FINAL DRAWING</p>	<p>PROJECT CODE</p> <p>-</p>	<p>DRAWING NO.</p> <p>CS-228</p>	<p>SIZE</p> <p>A1</p>
						A																		
B																								
C																								
D																								
E																								
F																								
<p>DATE APPROVED</p> <p>-</p>	<p>DATE REVISED</p> <p>-</p>	<p>REV.</p> <p>-</p>																						

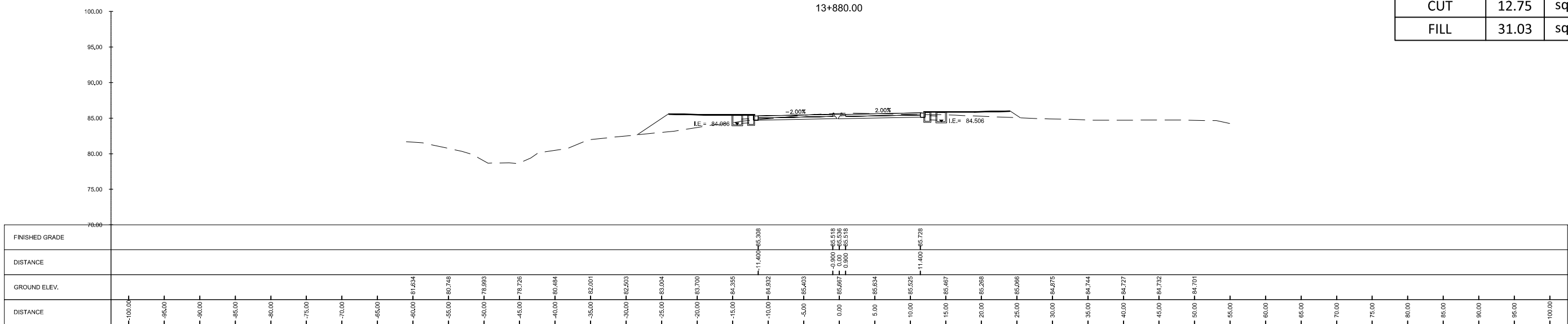
SUMMARY		
CUT	0.00	sq. m.
FILL	70.48	sq. m.



SUMMARY		
CUT	1.20	sq. m.
FILL	47.20	sq. m.

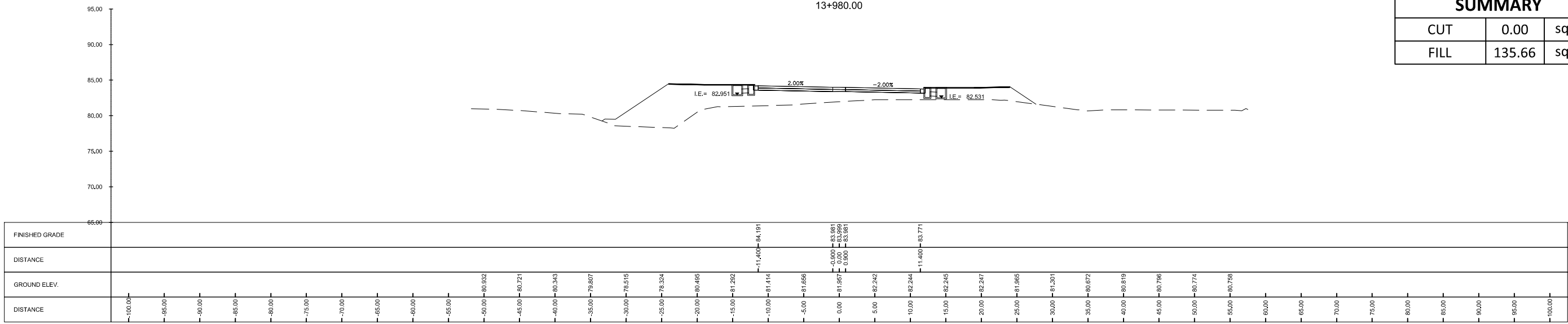


SUMMARY		
CUT	12.75	sq. m.
FILL	31.03	sq. m.

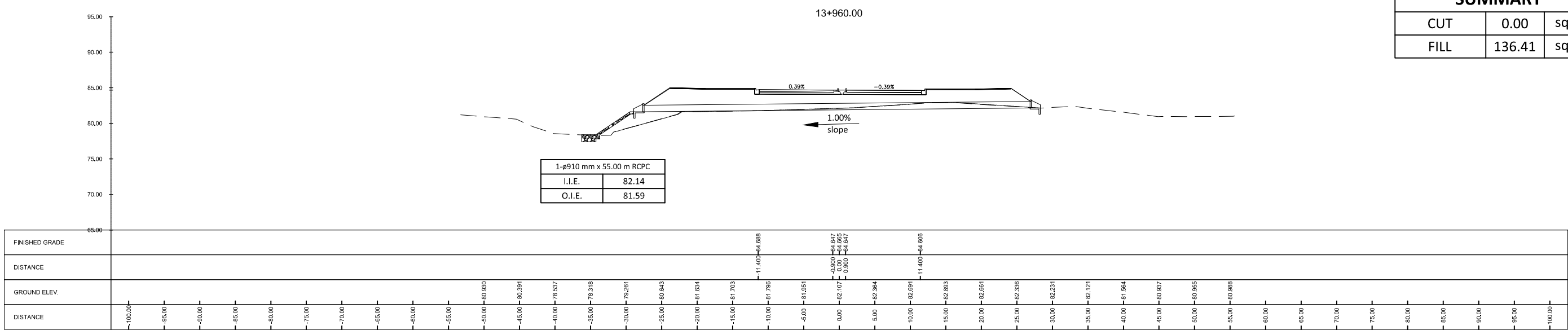


	SUBMITTED BY EFREN L. DAVID PRESIDENT - UICI	CHECKED BY RYAN PAUL S. GALURA PROJECT MANAGER	APPROVED BY ALBERTO C. CANETE PROJECT MANAGER - UICI	REVISIONS A B C D E F	DATE 	PROJECT TITLE DETAILED ENGINEERING DESIGN OF THE PROPOSED AIRPORT-NCC ACCESS ROAD, MACARTHUR-NCC ACCESS ROAD, MACARTHUR-SCTEX ACCESS ROAD & OLYMPIC VILLAGE ACCESS ROAD SHEET CONTENT AIRPORT TO NCC ACCESS ROAD	SCALE 1:500M	DRAWING STATUS FINAL DRAWING
	DATE: -	DATE: -	DATE: -	DATE: -	DATE: -	CROSS SECTION STA.13+880.00 TO STA.13+920.00	PROJECT CODE -	DRAWING NO. CS-229

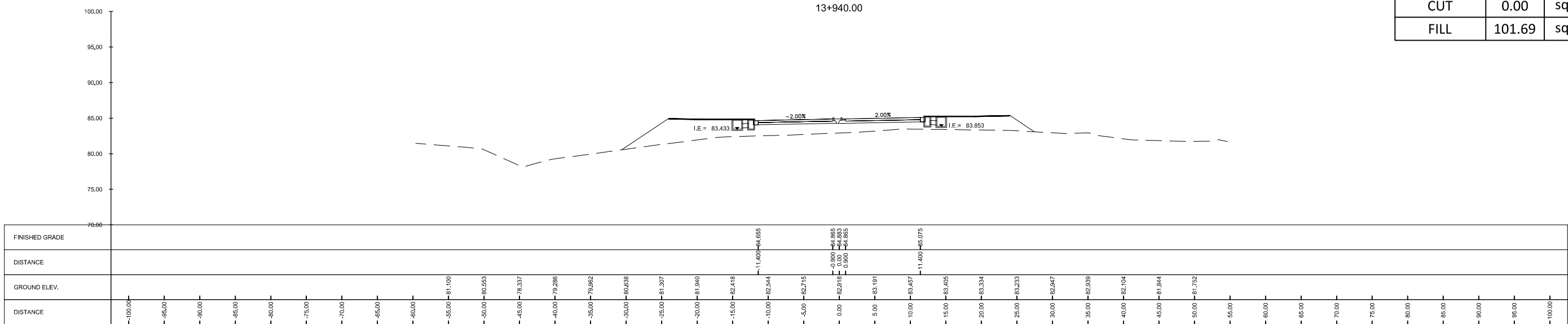
SUMMARY		
CUT	0.00	sq. m.
FILL	135.66	sq. m.



SUMMARY		
CUT	0.00	sq. m.
FILL	136.41	sq. m.

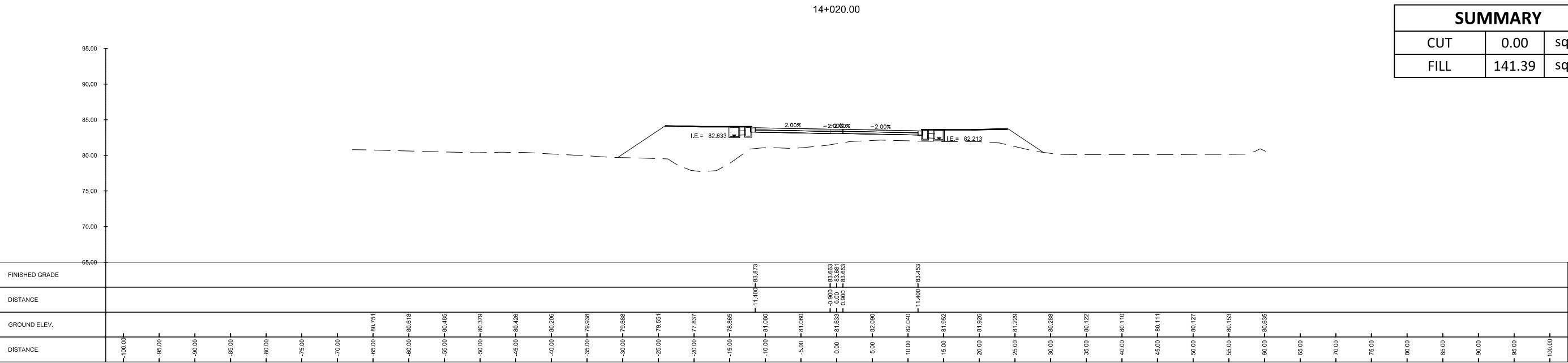


SUMMARY		
CUT	0.00	sq. m.
FILL	101.69	sq. m.

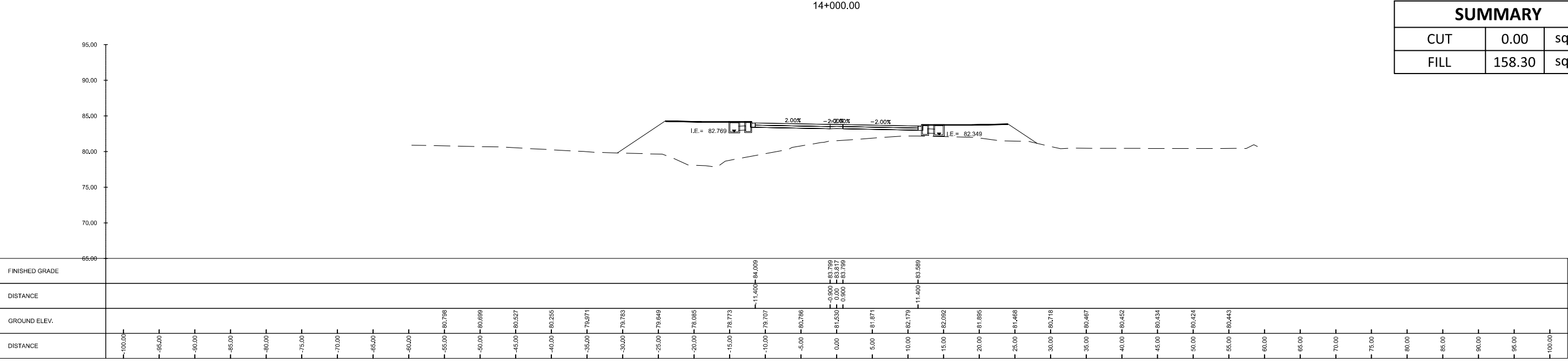


<p>Urban Integrated Consultants, Inc. 100 CORPORATE BLVD., 8 LAMAS STREET, WASH. BLVD., QUEZON CITY, 1126</p>	SUBMITTED BY EFREN L. DAVID PRESIDENT - UICI DATE: -	 ALBERTO C. CANETE PROJECT MANAGER - UICI DATE: -	 BCDA Development Authority	CHECKED BY RYAN PAUL S. GALURA PROJECT MANAGER DATE: -	APPROVED BY JOVITO M. SUNGA OIC - PMD DATE: -	REVISIONS A B C D E F	DATE 	PROJECT TITLE DETAILED ENGINEERING DESIGN OF THE PROPOSED AIRPORT-NCC ACCESS ROAD, MACARTHUR-NCC ACCESS ROAD, MACARTHUR-SCTEX ACCESS ROAD & OLYMPIC VILLAGE ACCESS ROAD SHEET CONTENT AIRPORT TO NCC ACCESS ROAD CROSS SECTION STA.13+940.00 TO STA.13+980.00	SCALE 1:500M	DRAWING STATUS FINAL DRAWING	PROJECT CODE -	DRAWING NO. CS-230	SIZE A1	DATE APPROVED -	DATE REVISED -	REV. -
	CONSULTANTS															

SUMMARY		
CUT	0.00	sq. m.
FILL	141.39	sq. m.

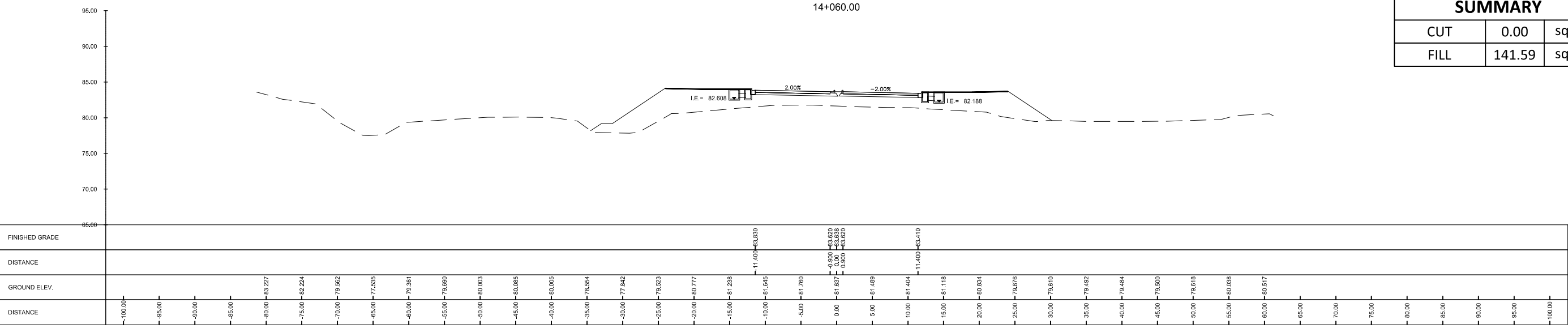


SUMMARY		
CUT	0.00	sq. m.
FILL	158.30	sq. m.

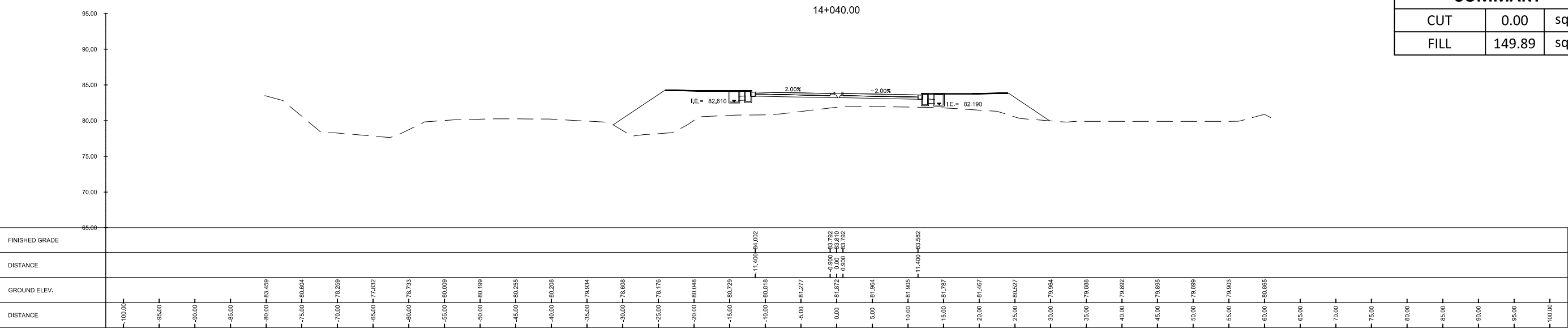


	SUBMITTED BY EFREN L. DAVID PRESIDENT - UICI	 ALBERTO C. CANETE PROJECT MANAGER - UICI		REVISIONS A B C D E F	DATE 	PROJECT TITLE DETAILED ENGINEERING DESIGN OF THE PROPOSED AIRPORT-NCC ACCESS ROAD, MACARTHUR-NCC ACCESS ROAD, MACARTHUR-SCTEX ACCESS ROAD & OLYMPIC VILLAGE ACCESS ROAD SHEET CONTENT AIRPORT TO NCC ACCESS ROAD	SCALE 1:600M	DRAWING STATUS FINAL DRAWING
	CHECKED BY RYAN PAUL S. GALURA PROJECT MANAGER	APPROVED BY JOVITO M. SUNGA OIC - PMD	DATE: -	DATE: -	DATE APPROVED: -	DATE REVISED: -	REV.: -	

SUMMARY		
CUT	0.00	sq. m.
FILL	141.59	sq. m.

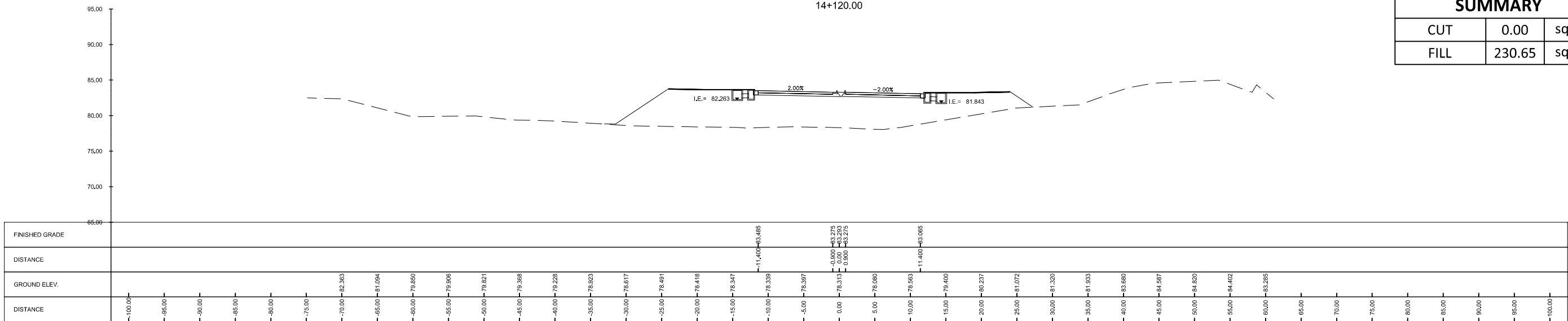


SUMMARY		
CUT	0.00	sq. m.
FILL	149.89	sq. m.

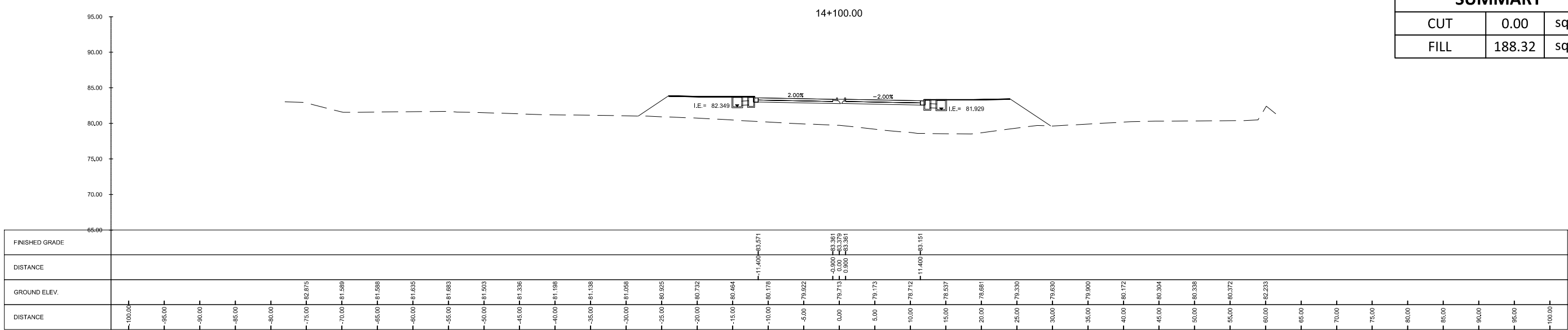


<p>Urban Integrated Consultants, Inc. 1101 CORPORATE BLVD., 8 LAMIG STREET, WASH. BLVD., QUEZON CITY, 1128</p>	SUBMITTED BY EFREN L. DAVID PRESIDENT - UICI DATE: -	 ALBERTO C. CANETE PROJECT MANAGER - UICI DATE: -	 CHECKED BY RYAN PAUL S. GALURA PROJECT MANAGER DATE: -	 APPROVED BY JOVITO M. SUNGA OIC - PMO DATE: -	REVISIONS A B C D E F	DATE 	PROJECT TITLE DETAILED ENGINEERING DESIGN OF THE PROPOSED AIRPORT-NCC ACCESS ROAD, MACARTHUR-NCC ACCESS ROAD, MACARTHUR-SCTEX ACCESS ROAD & OLYMPIC VILLAGE ACCESS ROAD SHEET CONTENT AIRPORT TO NCC ACCESS ROAD CROSS SECTION STA.14+040.00 TO STA.14+060.00	SCALE 1:600M	DRAWING STATUS FINAL DRAWING	PROJECT CODE -	DRAWING NO. CS-232	SIZE A1
	DATE APPROVED -	DATE REVISED -	REV. -									

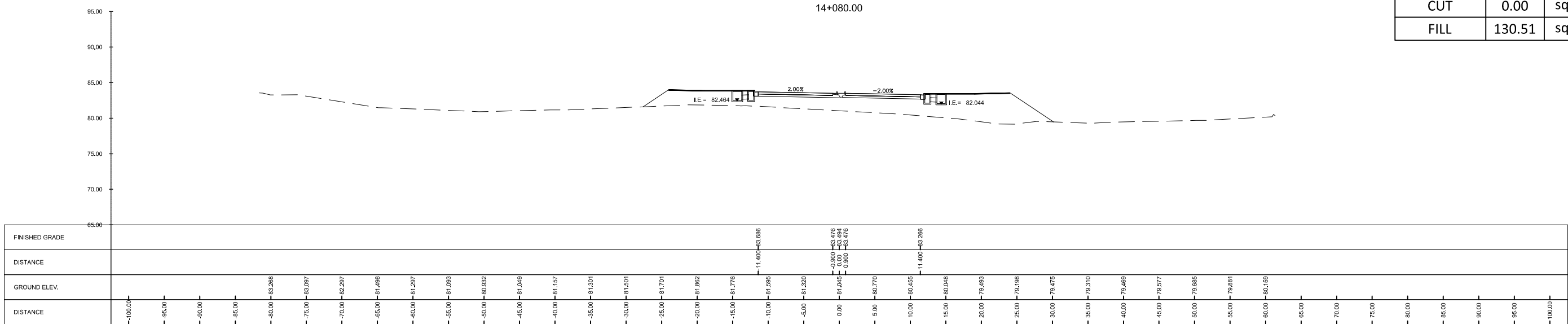
SUMMARY		
CUT	0.00	sq. m.
FILL	230.65	sq. m.



SUMMARY		
CUT	0.00	sq. m.
FILL	188.32	sq. m.

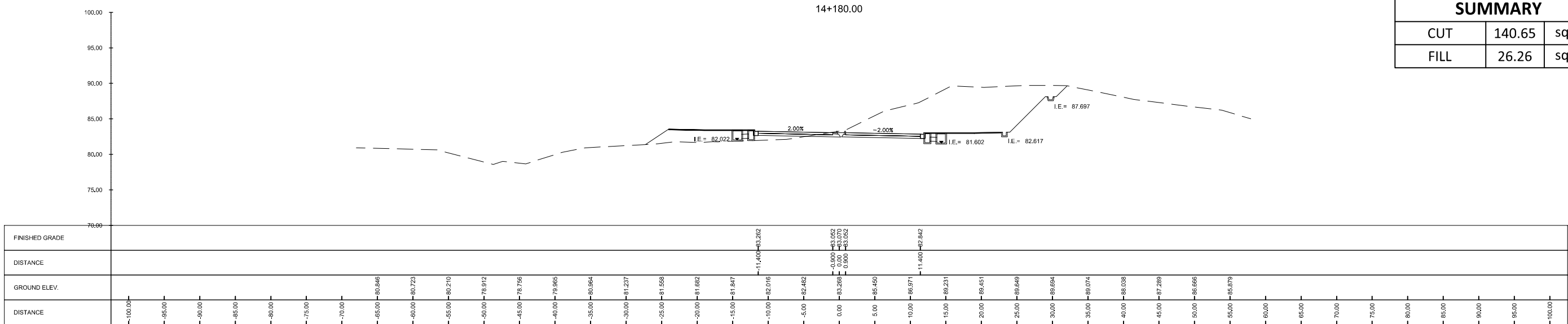


SUMMARY		
CUT	0.00	sq. m.
FILL	130.51	sq. m.

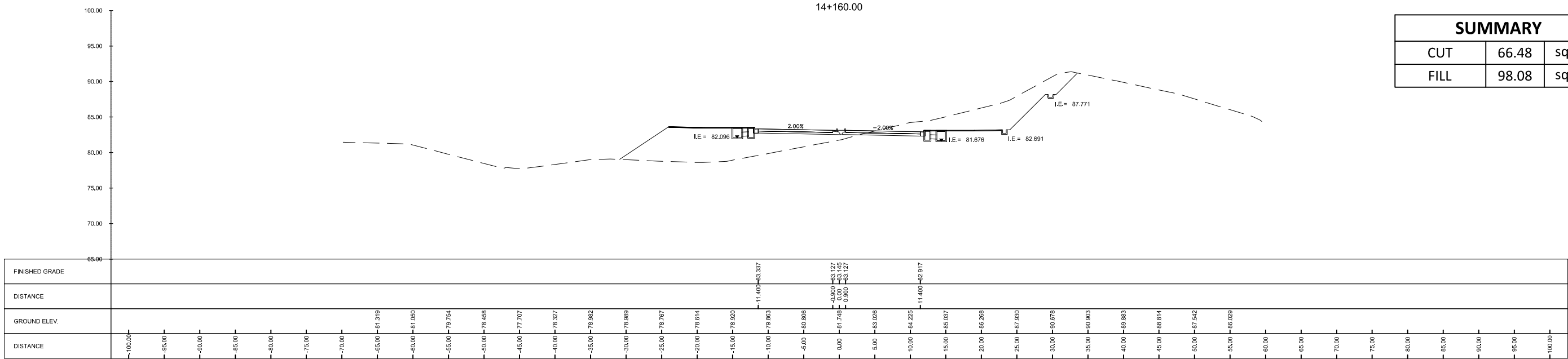


<p>Urban Integrated Consultants, Inc. 100 CORPORATE BLVD., 8 LAMAS STREET, WASH. BLVD., QUEZON CITY, 1120</p>	<p>SUBMITTED BY</p> <p>EFREN L. DAVID PRESIDENT - UICI</p> <p>DATE: -</p>	<p>APPROVED BY</p> <p>ALBERTO C. CANETE PROJECT MANAGER - UICI</p> <p>DATE: -</p>	<p>BCDA</p> <p>CHECKED BY</p> <p>RYAN PAUL S. GALURA PROJECT MANAGER</p> <p>DATE: -</p>	<p>APPROVED BY</p> <p>JOVITO M. SUNGA OIC - PMD</p> <p>DATE: -</p>	<p>REVISIONS</p> <table border="1"> <tr><td>A</td><td></td></tr> <tr><td>B</td><td></td></tr> <tr><td>C</td><td></td></tr> <tr><td>D</td><td></td></tr> <tr><td>E</td><td></td></tr> <tr><td>F</td><td></td></tr> </table>	A		B		C		D		E		F		<p>DATE</p>	<p>PROJECT TITLE</p> <p>DETAILED ENGINEERING DESIGN OF THE PROPOSED AIRPORT-NCC ACCESS ROAD, MACARTHUR-NCC ACCESS ROAD, MACARTHUR-SCTEX ACCESS ROAD & OLYMPIC VILLAGE ACCESS ROAD</p> <p>SHEET CONTENT AIRPORT TO NCC ACCESS ROAD</p> <p>CROSS SECTION STA.14+140.00 TO STA.14+180.00</p>	<p>SCALE</p> <p>1:600M</p>	<p>DRAWING STATUS</p> <p>FINAL DRAWING</p>	<p>PROJECT CODE</p> <p>-</p>	<p>DRAWING NO.</p> <p>CS-233</p>	<p>SIZE</p> <p>A1</p>
						A																		
B																								
C																								
D																								
E																								
F																								
<p>DATE APPROVED</p> <p>-</p>	<p>DATE REVISED</p> <p>-</p>	<p>REV.</p> <p>-</p>																						

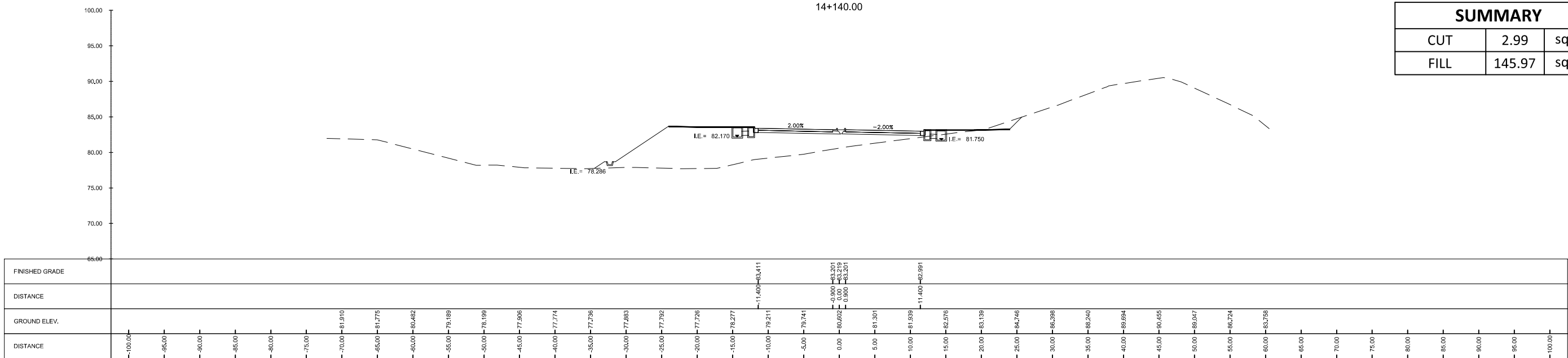
SUMMARY		
CUT	140.65	sq. m.
FILL	26.26	sq. m.



SUMMARY		
CUT	66.48	sq. m.
FILL	98.08	sq. m.

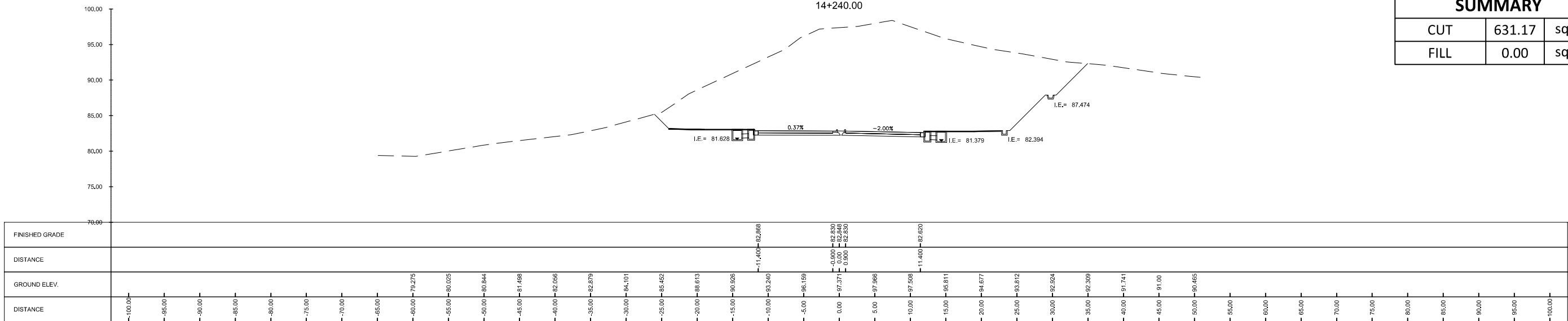


SUMMARY		
CUT	2.99	sq. m.
FILL	145.97	sq. m.

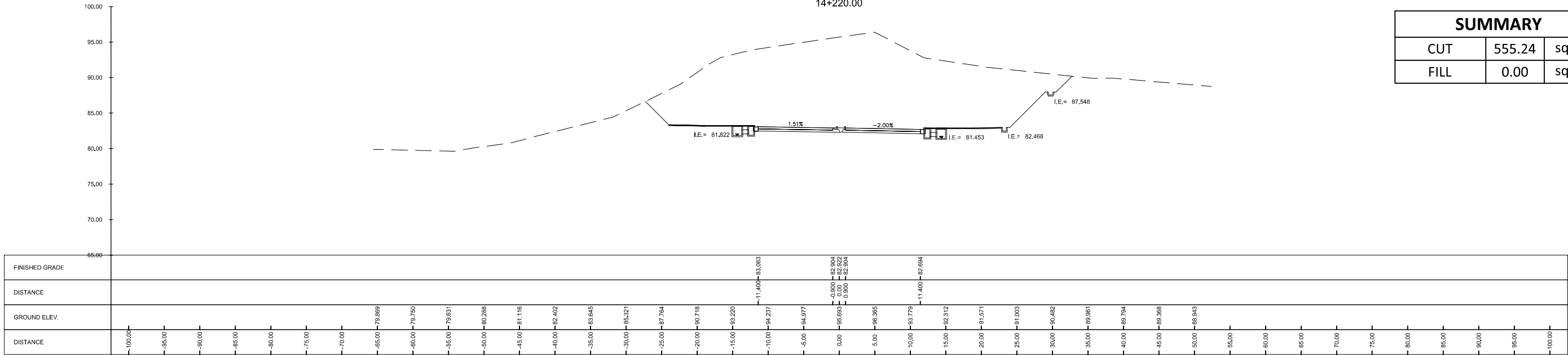


<p>Urban Integrated Consultants, Inc. 100 CORPORATE BLVD., 8 LAMAS STREET, WARD, DAVAO, QUEZON CITY, 1108</p>	<p>SUBMITTED BY</p> <p>EFREN L. DAVID PRESIDENT - UICI</p>	<p>APPROVED BY</p> <p>ALBERTO C. CANETE PROJECT MANAGER - UICI</p>	<p>BCDA</p>	<p>CHECKED BY</p> <p>RYAN PAUL S. GALURA PROJECT MANAGER</p>	<p>APPROVED BY</p> <p>JOVITO M. SUNGA OIC - PMD</p>	<p>REVISIONS</p> <table border="1"> <tr><td>A</td><td></td></tr> <tr><td>B</td><td></td></tr> <tr><td>C</td><td></td></tr> <tr><td>D</td><td></td></tr> <tr><td>E</td><td></td></tr> <tr><td>F</td><td></td></tr> </table>	A		B		C		D		E		F		<p>DATE</p>	<p>PROJECT TITLE</p> <p>DETAILED ENGINEERING DESIGN OF THE PROPOSED AIRPORT-NCC ACCESS ROAD, MACARTHUR-NCC ACCESS ROAD, MACARTHUR-SCTEX ACCESS ROAD & OLYMPIC VILLAGE ACCESS ROAD</p>	<p>SCALE</p> <p>1:600M</p>	<p>DRAWING STATUS</p> <p>FINAL DRAWING</p>
							A															
B																						
C																						
D																						
E																						
F																						
<p>DATE</p>	<p>SHEET CONTENT</p> <p>AIRPORT TO NCC ACCESS ROAD</p>	<p>PROJECT CODE</p> <p>-</p>	<p>DRAWING NO.</p> <p>CS-234</p>	<p>SIZE</p> <p>A1</p>																		
<p>CROSS SECTION STA.14+140.00 TO STA.14+180.00</p>								<p>DATE APPROVED</p> <p>-</p>	<p>DATE REVISED</p> <p>-</p>	<p>REV.</p> <p>-</p>												

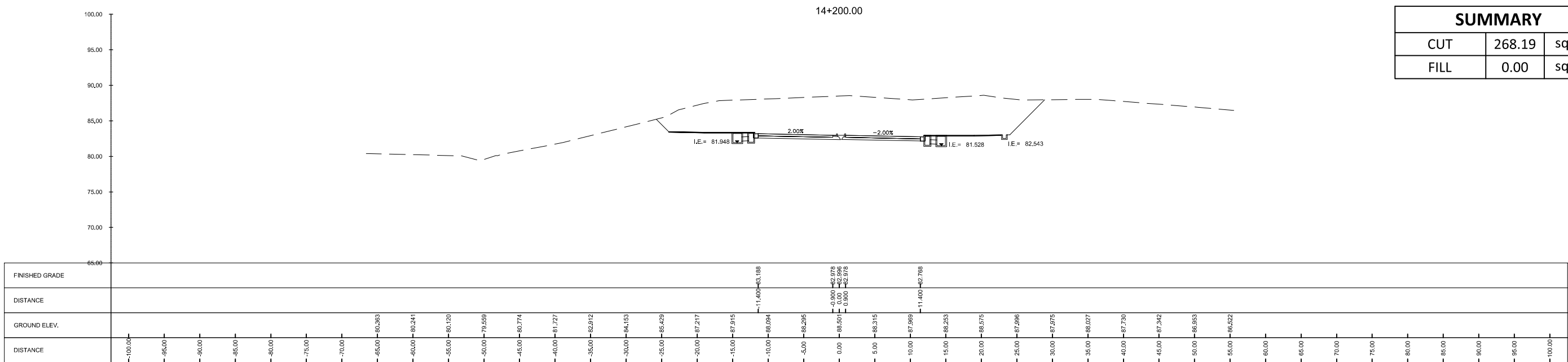
SUMMARY		
CUT	631.17	sq. m.
FILL	0.00	sq. m.



SUMMARY		
CUT	555.24	sq. m.
FILL	0.00	sq. m.

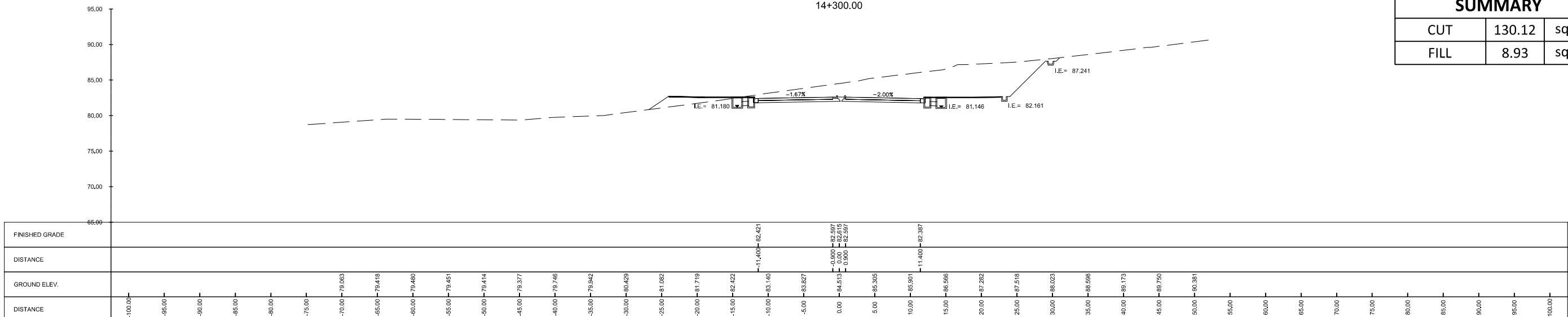


SUMMARY		
CUT	268.19	sq. m.
FILL	0.00	sq. m.

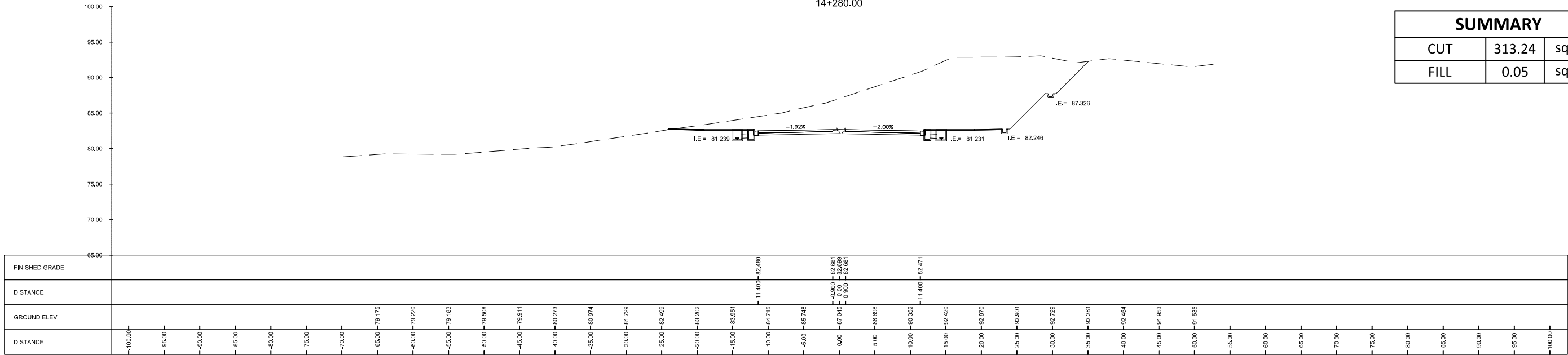


<p>Urban Integrated Consultants, Inc. 103 CORPORATE BLVD., 8 LAMAS STREET, WAPA, BANGAL, QUEZON CITY, 1128</p>	SUBMITTED BY EFREN L. DAVID PRESIDENT - UICI DATE: -	 ALBERTO C. CANETE PROJECT MANAGER - UICI DATE: -	 BCDA BUREAU OF COMMUNITY DEVELOPMENT AND PLANNING DEPARTMENT OF TRANSPORTATION CHECKED BY RYAN PAUL S. GALURA PROJECT MANAGER DATE: -	APPROVED BY JOVITO M. SUNGA OIC - PMD DATE: -	REVISIONS A B C D E F	DATE 	PROJECT TITLE DETAILED ENGINEERING DESIGN OF THE PROPOSED AIRPORT-NCC ACCESS ROAD, MACARTHUR-NCC ACCESS ROAD, MACARTHUR-SCTEX ACCESS ROAD & OLYMPIC VILLAGE ACCESS ROAD SHEET CONTENT AIRPORT TO NCC ACCESS ROAD CROSS SECTION STA.14+200.00 TO STA.14+240.00	SCALE 1:500M	DRAWING STATUS FINAL DRAWING	PROJECT CODE -	DRAWING NO. CS-235	SIZE A1
	DATE APPROVED -	DATE REVISD -	REV. -									

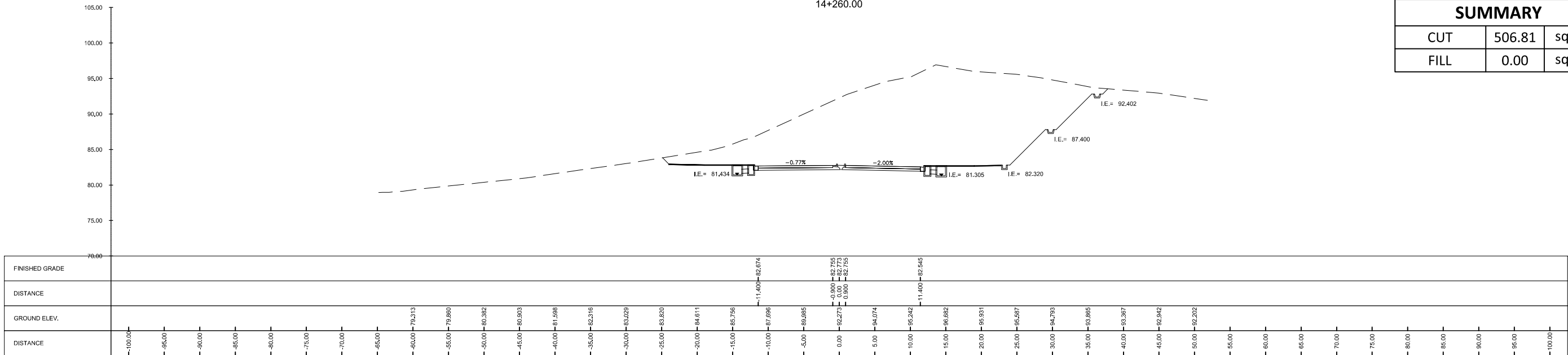
SUMMARY		
CUT	130.12	sq. m.
FILL	8.93	sq. m.




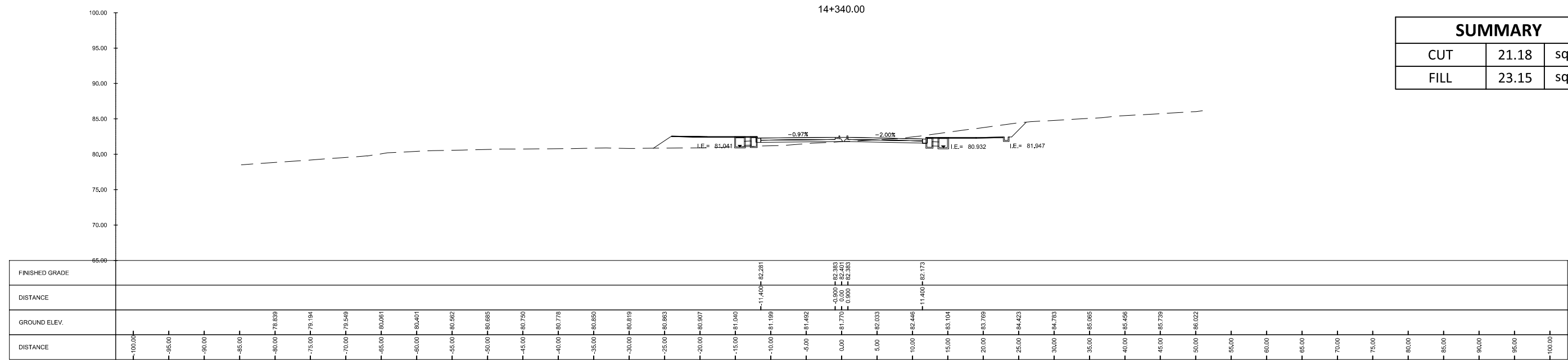
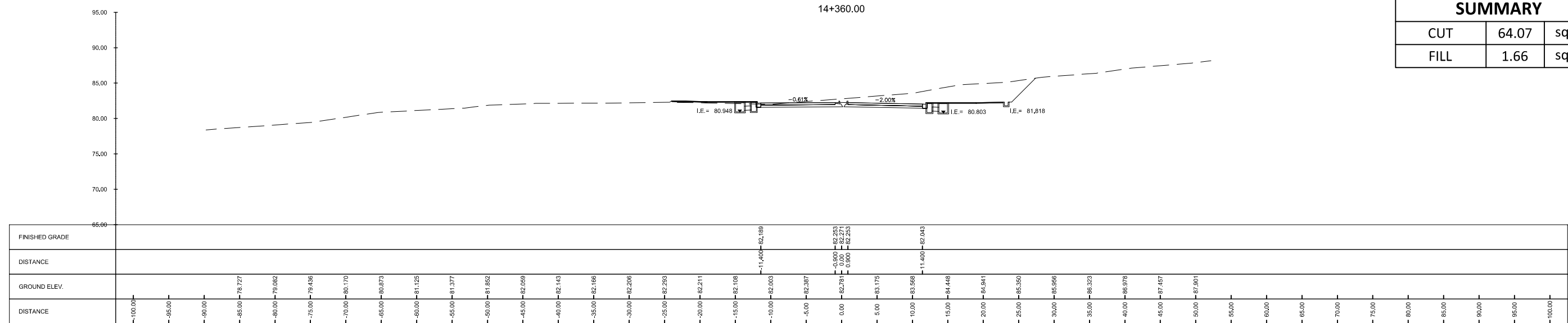
SUMMARY		
CUT	313.24	sq. m.
FILL	0.05	sq. m.



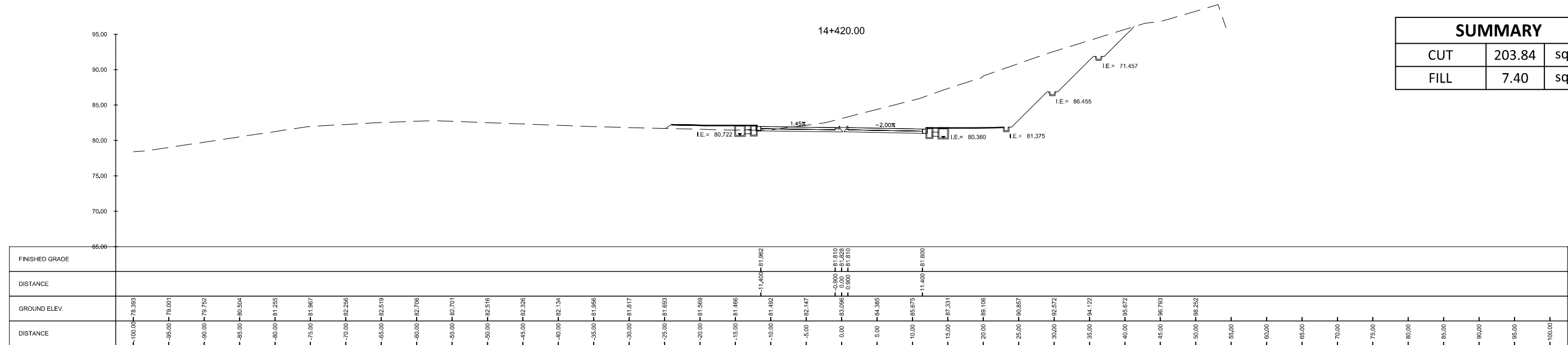
SUMMARY		
CUT	506.81	sq. m.
FILL	0.00	sq. m.



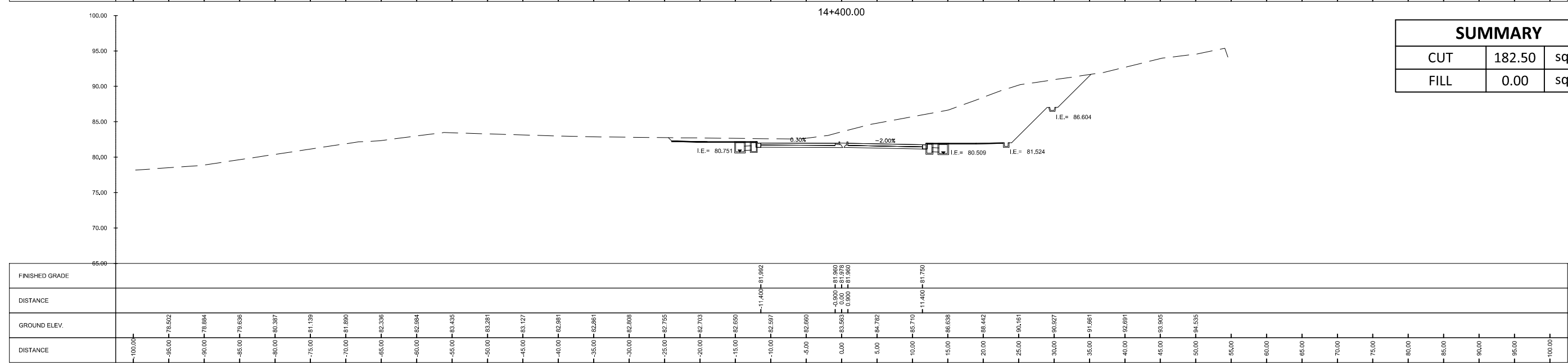
<p>Urban Integrated Consultants, Inc. 100 CORPORATE BLVD., 8 LAMAS STREET, WASH. BLVD., QUEZON CITY, 1128</p>	<p>SUBMITTED BY</p> <p>EFREN L. DAVID PRESIDENT - UICI</p> <p>DATE: -</p>	<p>APPROVED BY</p> <p>ALBERTO C. CANETE PROJECT MANAGER - UICI</p> <p>DATE: -</p>	<p>BCDA</p> <p>CHECKED BY</p> <p>RYAN PAUL S. GALURA PROJECT MANAGER</p> <p>DATE: -</p>	<p>APPROVED BY</p> <p>JOVITO M. SUNGA OIC - PMD</p> <p>DATE: -</p>	<p>REVISIONS</p> <table border="1"> <tr><td>A</td><td></td></tr> <tr><td>B</td><td></td></tr> <tr><td>C</td><td></td></tr> <tr><td>D</td><td></td></tr> <tr><td>E</td><td></td></tr> <tr><td>F</td><td></td></tr> </table>	A		B		C		D		E		F		<p>DATE</p>	<p>PROJECT TITLE</p> <p>DETAILED ENGINEERING DESIGN OF THE PROPOSED AIRPORT-NCC ACCESS ROAD, MACARTHUR-NCC ACCESS ROAD, MACARTHUR-SCTEX ACCESS ROAD & OLYMPIC VILLAGE ACCESS ROAD</p> <p>SHEET CONTENT AIRPORT TO NCC ACCESS ROAD</p> <p>CROSS SECTION STA.14+260.00 TO STA.14+300.00</p>	<p>SCALE</p> <p>1:600M</p>	<p>DRAWING STATUS</p> <p>FINAL DRAWING</p>	<p>PROJECT CODE</p> <p>-</p>	<p>DRAWING NO.</p> <p>CS-236</p>	<p>SIZE</p> <p>A1</p>
						A																		
B																								
C																								
D																								
E																								
F																								
<p>DATE APPROVED</p> <p>-</p>	<p>DATE REVISED</p> <p>-</p>	<p>REV.</p> <p>-</p>																						



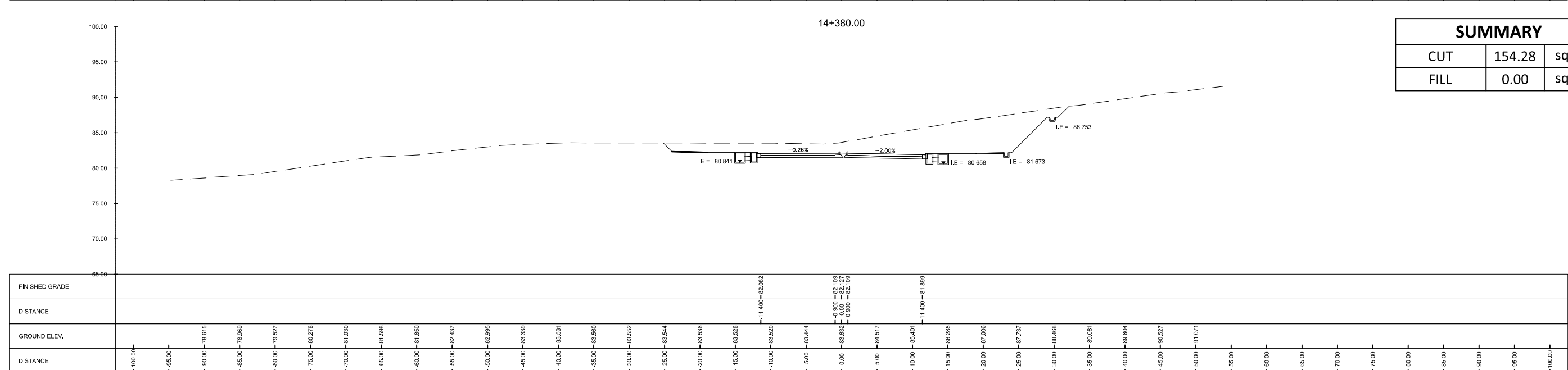
<p>Urban Integrated Consultants, Inc. 100 CORPORATE BLVD., 8 LAMAS STREET, WASH. BLVD., QUEZON CITY, 1126</p>	SUBMITTED BY EFREN L. DAVID PRESIDENT - UICI DATE: -	 ALBERTO C. CANETE PROJECT MANAGER - UICI DATE: -	 BCDA BUREAU OF CONSTRUCTION AND DESIGN ASSISTANCE DEPARTMENT OF PUBLIC WORKS CHECKED BY RYAN PAUL S. GALURA PROJECT MANAGER DATE: -	APPROVED BY JOVITO M. SUNGA OIC - PMD DATE: -	REVISIONS A B C D E F	DATE 	PROJECT TITLE DETAILED ENGINEERING DESIGN OF THE PROPOSED AIRPORT-NCC ACCESS ROAD, MACARTHUR-NCC ACCESS ROAD, MACARTHUR-SCTEX ACCESS ROAD & OLYMPIC VILLAGE ACCESS ROAD SHEET CONTENT AIRPORT TO NCC ACCESS ROAD CROSS SECTION STA.14+320.00 TO STA.14+360.00	SCALE 1:600M	DRAWING STATUS FINAL DRAWING	PROJECT CODE -	DRAWING NO. CS-237	SIZE A1
	DATE APPROVED -	DATE REVISED -	REV. -									



SUMMARY		
CUT	203.84	sq. m.
FILL	7.40	sq. m.



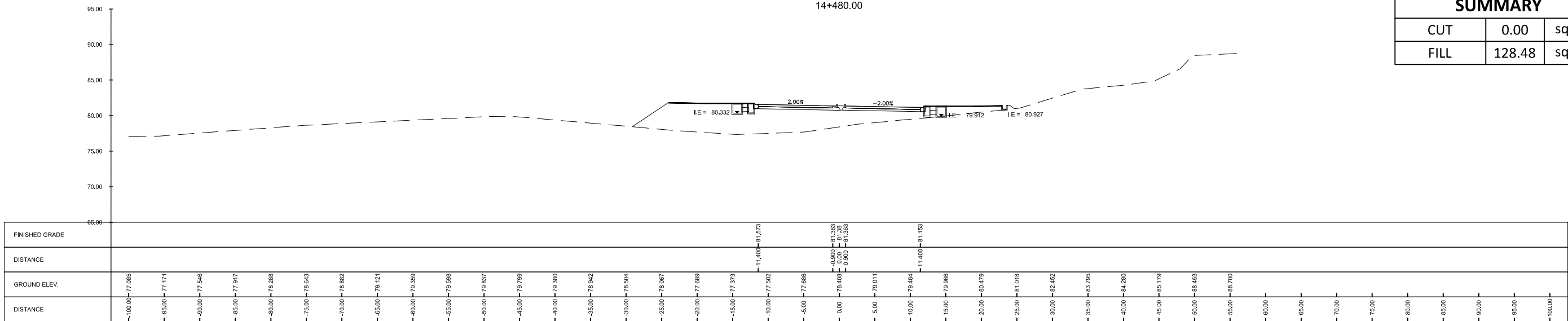
SUMMARY		
CUT	182.50	sq. m.
FILL	0.00	sq. m.



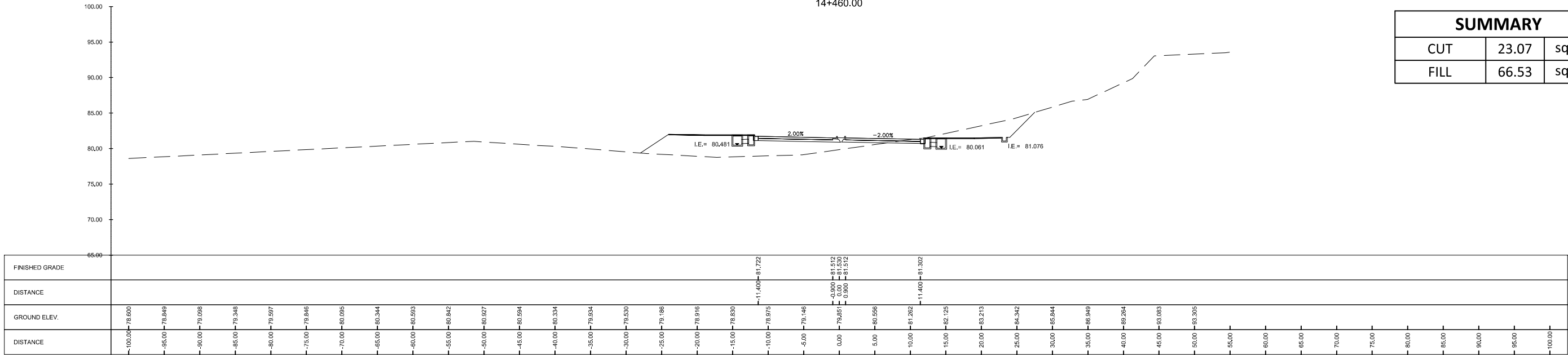
SUMMARY		
CUT	154.28	sq. m.
FILL	0.00	sq. m.

<p>Urban Integrated Consultants, Inc. 100 CORPORATE BLVD., 8 LAMAS STREET, WASH. BLVD., QUEZON CITY, 1128</p>	SUBMITTED BY EFREN L. DAVID PRESIDENT - UICI DATE: -	 ALBERTO C. CANETE PROJECT MANAGER - UICI DATE: -	 BCDA Development Authority	CHECKED BY RYAN PAUL S. GALURA PROJECT MANAGER DATE: -	APPROVED BY JOVITO M. SUNGA OIC - PMD DATE: -	REVISIONS A B C D E F	DATE 	PROJECT TITLE DETAILED ENGINEERING DESIGN OF THE PROPOSED AIRPORT-NCC ACCESS ROAD, MACARTHUR-NCC ACCESS ROAD, MACARTHUR-SCTEX ACCESS ROAD & OLYMPIC VILLAGE ACCESS ROAD SHEET CONTENT AIRPORT TO NCC ACCESS ROAD CROSS SECTION STA.14+380.00 TO STA.14+420.00	SCALE 1:600M	DRAWING STATUS FINAL DRAWING	PROJECT CODE -	DRAWING NO. CS-238	SIZE A1
	DATE APPROVED -	DATE REVISED -	REV. -										

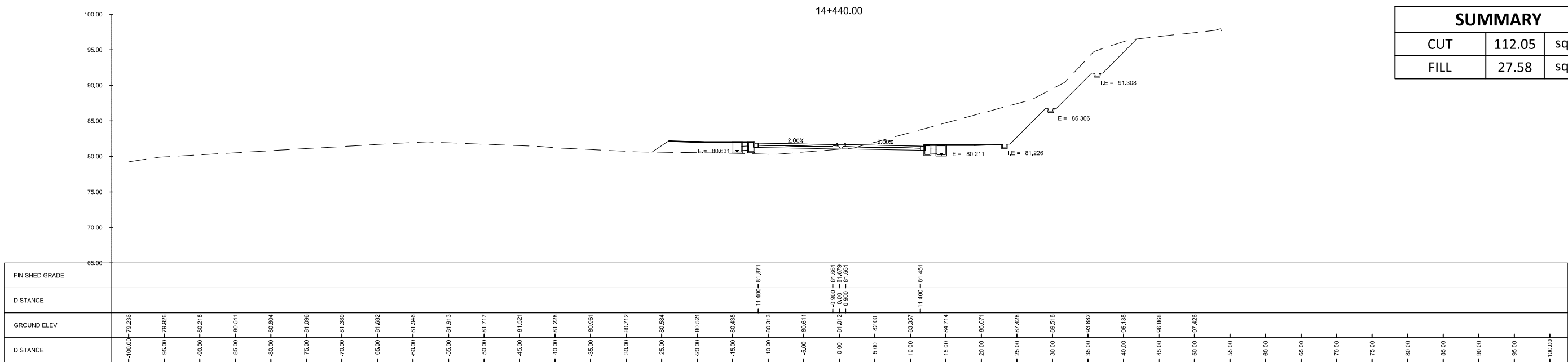
SUMMARY		
CUT	0.00	sq. m.
FILL	128.48	sq. m.



SUMMARY		
CUT	23.07	sq. m.
FILL	66.53	sq. m.

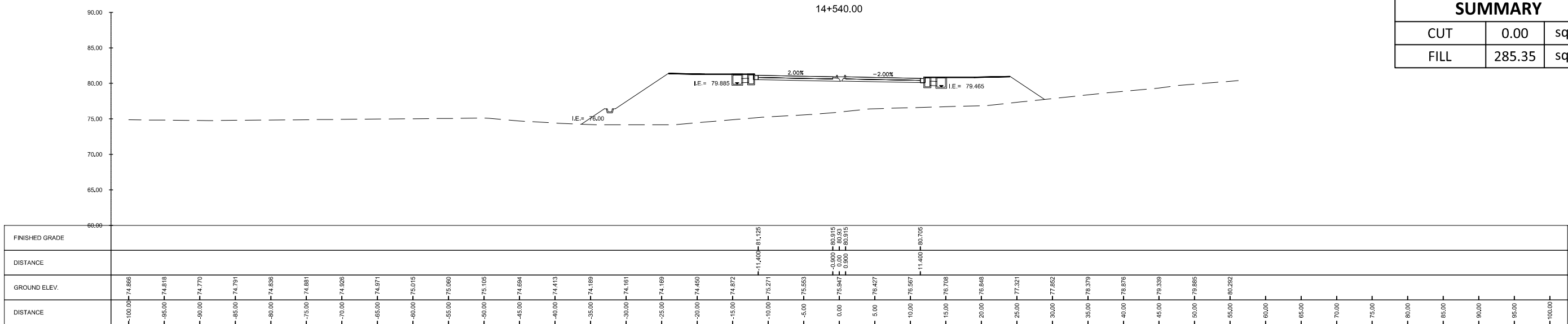


SUMMARY		
CUT	112.05	sq. m.
FILL	27.58	sq. m.

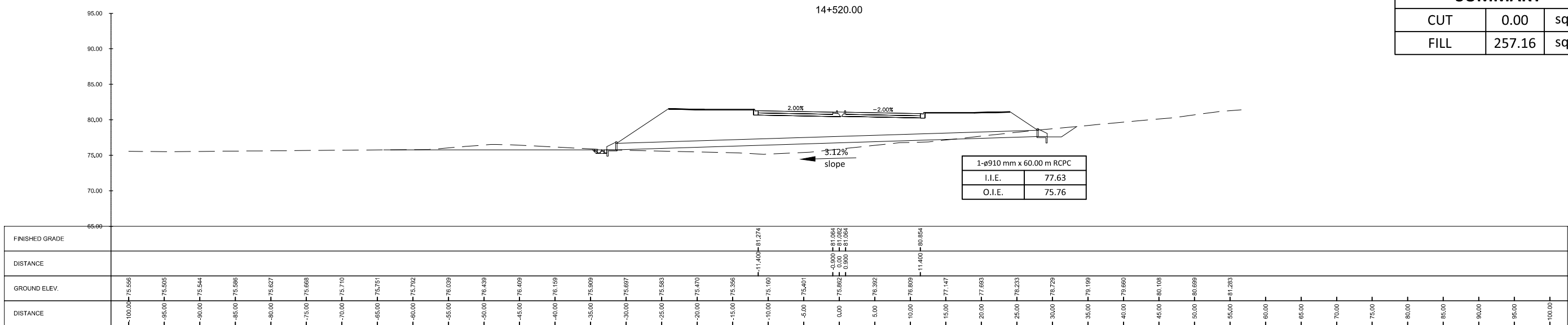


<p>Urban Integrated Consultants, Inc. 1101 CORPORATE BLVD., 8 LAMAS STREET, WASH. BLVD., QUEZON CITY, 1128</p>	<p>SUBMITTED BY</p> <p>EFREN L. DAVID PRESIDENT - UICI</p> <p>DATE: -</p>	<p>SUBMITTED BY</p> <p>ALBERTO C. CANETE PROJECT MANAGER - UICI</p> <p>DATE: -</p>	<p>CHECKED BY</p> <p>RYAN PAUL S. GALURA PROJECT MANAGER</p> <p>DATE: -</p>	<p>APPROVED BY</p> <p>JOVITO M. SUNGA OIC - PMD</p> <p>DATE: -</p>	<p>REVISIONS</p> <table border="1"> <tr><td>A</td><td></td></tr> <tr><td>B</td><td></td></tr> <tr><td>C</td><td></td></tr> <tr><td>D</td><td></td></tr> <tr><td>E</td><td></td></tr> <tr><td>F</td><td></td></tr> </table>	A		B		C		D		E		F		<p>DATE</p>	<p>PROJECT TITLE</p> <p>DETAILED ENGINEERING DESIGN OF THE PROPOSED AIRPORT-NCC ACCESS ROAD, MACARTHUR-NCC ACCESS ROAD, MACARTHUR-SCTEX ACCESS ROAD & OLYMPIC VILLAGE ACCESS ROAD</p> <p>SHEET CONTENT AIRPORT TO NCC ACCESS ROAD</p> <p>CROSS SECTION STA.14+440.00 TO STA.14+480.00</p>	<p>SCALE</p> <p>1:600M</p>	<p>DRAWING STATUS</p> <p>FINAL DRAWING</p>	<p>PROJECT CODE</p> <p>-</p>	<p>DRAWING NO.</p> <p>CS-239</p>	<p>SIZE</p> <p>A1</p>
						A																		
B																								
C																								
D																								
E																								
F																								
<p>DATE APPROVED</p> <p>-</p>	<p>DATE REVISED</p> <p>-</p>	<p>REV.</p> <p>-</p>																						

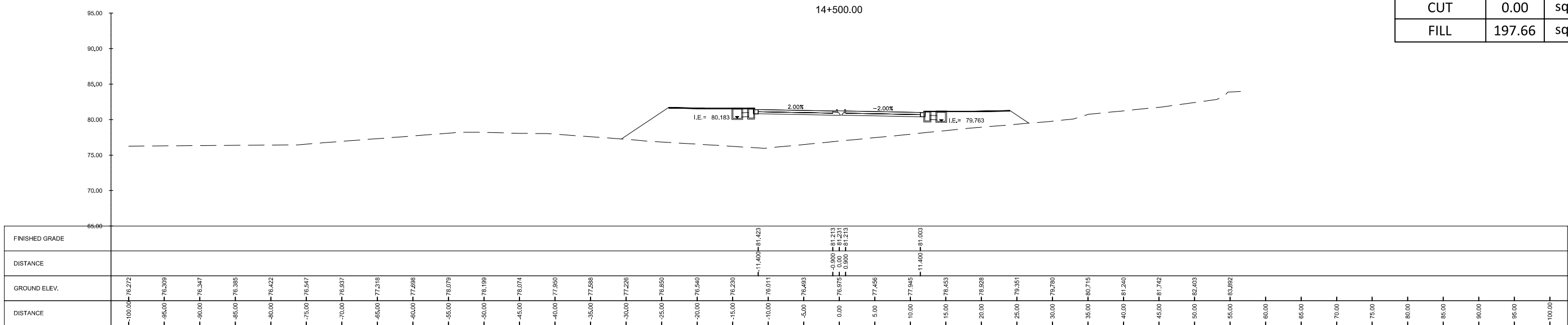
SUMMARY		
CUT	0.00	sq. m.
FILL	285.35	sq. m.



SUMMARY		
CUT	0.00	sq. m.
FILL	257.16	sq. m.

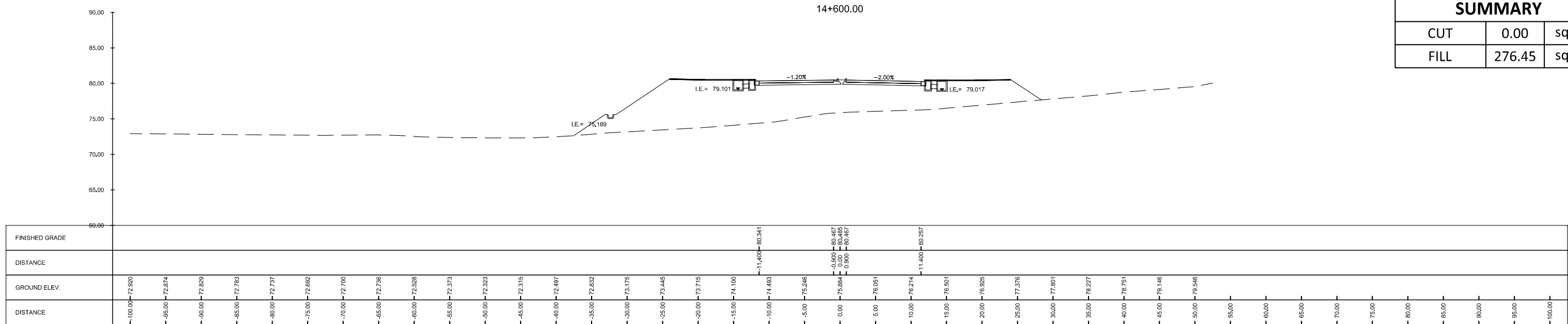


SUMMARY		
CUT	0.00	sq. m.
FILL	197.66	sq. m.

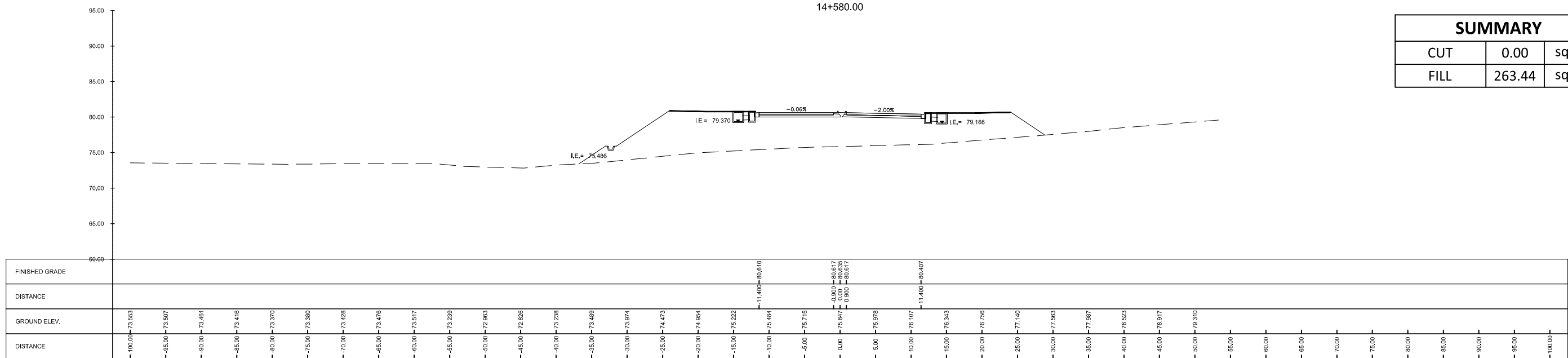


<p>Urban Integrated Consultants, Inc.</p> <p>150 CORPORATE BLVD., 8 LAMAS STREET, WASH. BLVD., QUEZON CITY, 1128</p>	<p>SUBMITTED BY</p> <p>EFREN L. DAVID PRESIDENT - UICI</p> <p>DATE: -</p>	<p>APPROVED BY</p> <p>ALBERTO C. CANETE PROJECT MANAGER - UICI</p> <p>DATE: -</p>	<p>BCDA</p> <p>Checked by</p> <p>RYAN PAUL S. GALURA PROJECT MANAGER</p> <p>DATE: -</p>	<p>APPROVED BY</p> <p>JOVITO M. SUNGA OIC - PMD</p> <p>DATE: -</p>	<p>REVISIONS</p> <table border="1"> <tr><td>A</td><td></td></tr> <tr><td>B</td><td></td></tr> <tr><td>C</td><td></td></tr> <tr><td>D</td><td></td></tr> <tr><td>E</td><td></td></tr> <tr><td>F</td><td></td></tr> </table>	A		B		C		D		E		F		<p>DATE</p>	<p>PROJECT TITLE</p> <p>DETAILED ENGINEERING DESIGN OF THE PROPOSED AIRPORT-NCC ACCESS ROAD, MACARTHUR-NCC ACCESS ROAD, MACARTHUR-SCTEX ACCESS ROAD & OLYMPIC VILLAGE ACCESS ROAD</p> <p>SHEET CONTENT AIRPORT TO NCC ACCESS ROAD</p> <p>CROSS SECTION STA.14+500.00 TO STA.14+540.00</p>	<p>SCALE</p> <p>1:500M</p>	<p>DRAWING STATUS</p> <p>FINAL DRAWING</p>	<p>PROJECT CODE</p> <p>-</p>	<p>DRAWING NO.</p> <p>CS-240</p>	<p>SIZE</p> <p>A1</p>
						A																		
B																								
C																								
D																								
E																								
F																								
<p>DATE APPROVED</p> <p>-</p>	<p>DATE REVISED</p> <p>-</p>	<p>REV.</p> <p>-</p>																						

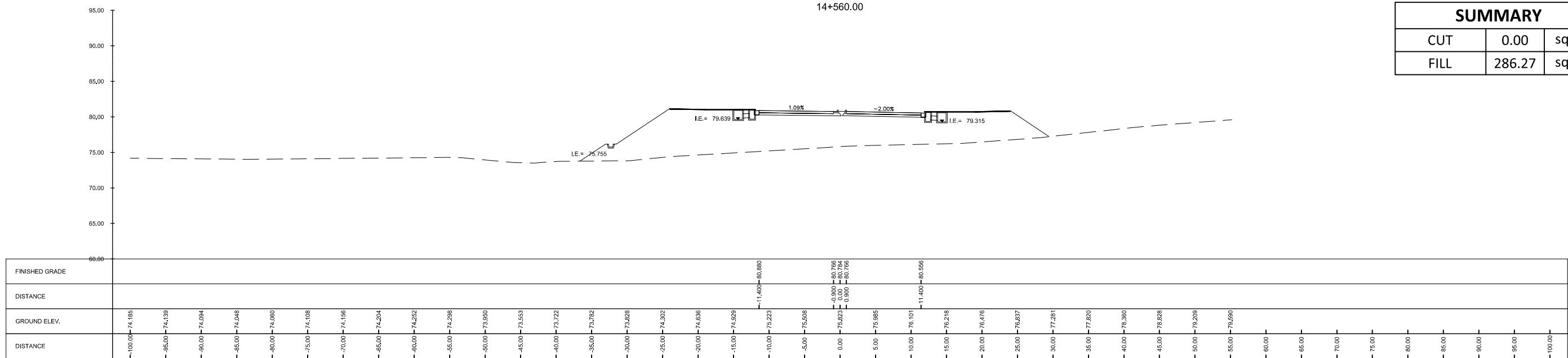
SUMMARY		
CUT	0.00	sq. m.
FILL	276.45	sq. m.



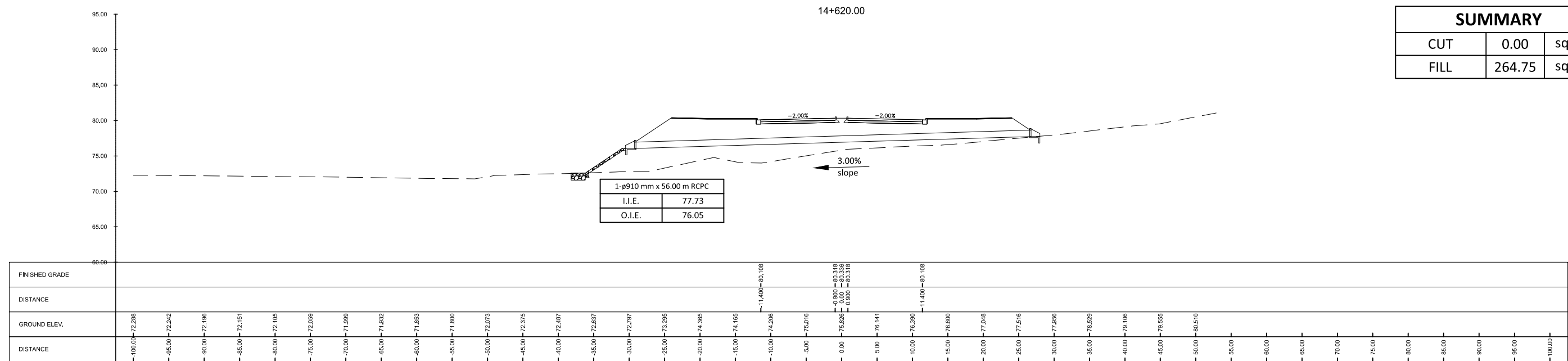
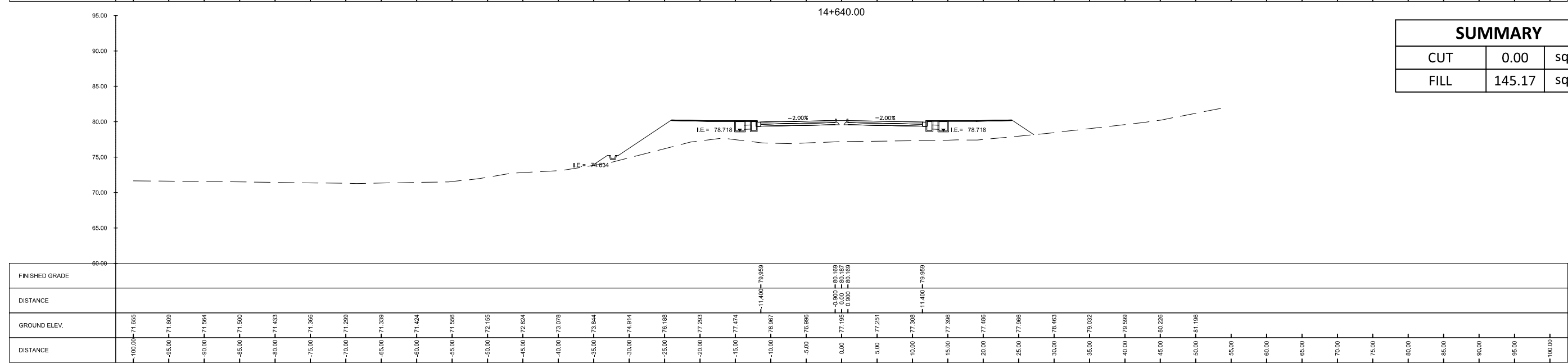
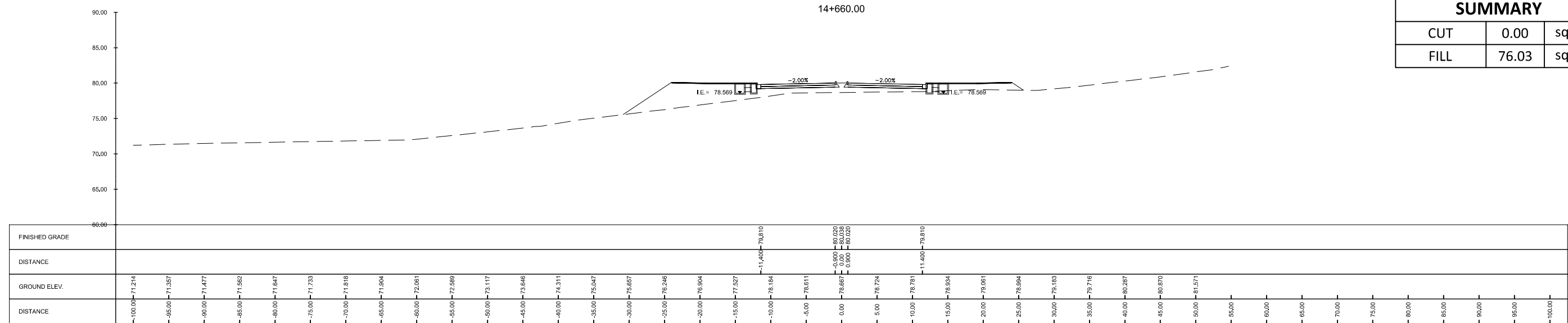
SUMMARY		
CUT	0.00	sq. m.
FILL	263.44	sq. m.



SUMMARY		
CUT	0.00	sq. m.
FILL	286.27	sq. m.

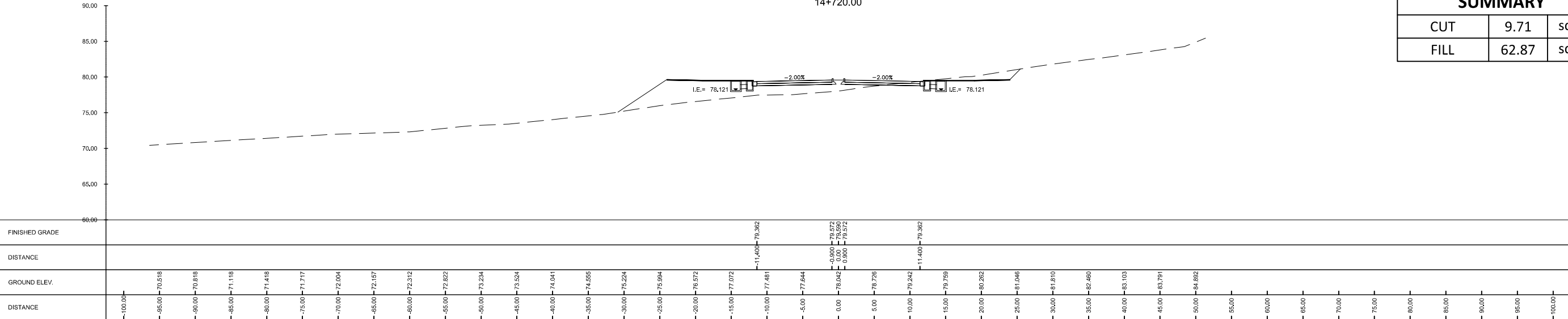


<p>Urban Integrated Consultants, Inc. 100 CORPORATE BLVD., 8 LAMAS STREET, WASH. BLVD., QUEZON CITY, 1128</p>	<p>SUBMITTED BY</p> <p>EFREN L. DAVID PRESIDENT - UICI</p> <p>DATE: -</p>	<p>SUBMITTED BY</p> <p>ALBERTO C. CANETE PROJECT MANAGER - UICI</p> <p>DATE: -</p>	<p>CHECKED BY</p> <p>RYAN PAUL S. GALURA PROJECT MANAGER</p> <p>DATE: -</p>	<p>APPROVED BY</p> <p>JOVITO M. SUNGA OIC - PMD</p> <p>DATE: -</p>	<p>REVISIONS</p> <table border="1"> <tr><td>A</td><td></td></tr> <tr><td>B</td><td></td></tr> <tr><td>C</td><td></td></tr> <tr><td>D</td><td></td></tr> <tr><td>E</td><td></td></tr> <tr><td>F</td><td></td></tr> </table>	A		B		C		D		E		F		<p>DATE</p>	<p>PROJECT TITLE</p> <p>DETAILED ENGINEERING DESIGN OF THE PROPOSED AIRPORT-NCC ACCESS ROAD, MACARTHUR-NCC ACCESS ROAD, MACARTHUR-SCTEX ACCESS ROAD & OLYMPIC VILLAGE ACCESS ROAD</p> <p>SHEET CONTENT AIRPORT TO NCC ACCESS ROAD</p> <p>CROSS SECTION STA.14+560.00 TO STA.14+600.00</p>	<p>SCALE</p> <p>1:600M</p>	<p>DRAWING STATUS</p> <p>FINAL DRAWING</p>	<p>PROJECT CODE</p> <p>-</p>	<p>DRAWING NO.</p> <p>CS-241</p>	<p>SIZE</p> <p>A1</p>
						A																		
						B																		
						C																		
D																								
E																								
F																								
<p>DATE APPROVED</p> <p>-</p>	<p>DATE REVISED</p> <p>-</p>	<p>REV.</p> <p>-</p>																						

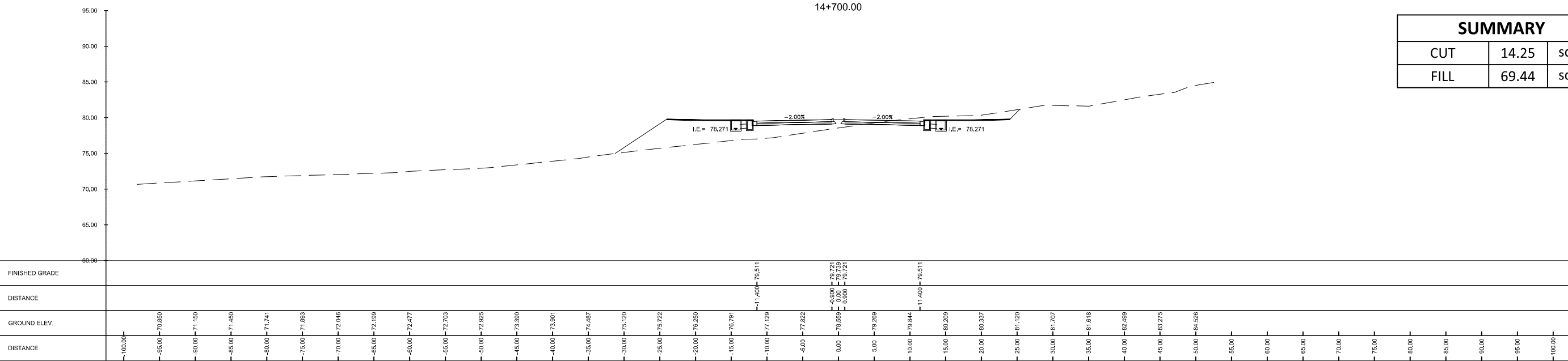


<p>Urban Integrated Consultants, Inc. 100 CORPORATE BLVD., 8 LAMAS STREET, WASH. BLVD., QUEZON CITY, 1128</p>	SUBMITTED BY EFREN L. DAVID PRESIDENT - UICI DATE: -	 ALBERTO C. CANETE PROJECT MANAGER - UICI DATE: -	 CHECKED BY RYAN PAUL S. GALURA PROJECT MANAGER DATE: -	APPROVED BY JOVITO M. SUNGA OIC - PMD DATE: -	REVISIONS A B C D E F	DATE 	PROJECT TITLE DETAILED ENGINEERING DESIGN OF THE PROPOSED AIRPORT-NCC ACCESS ROAD, MACARTHUR-NCC ACCESS ROAD, MACARTHUR-SCTEX ACCESS ROAD & OLYMPIC VILLAGE ACCESS ROAD SHEET CONTENT AIRPORT TO NCC ACCESS ROAD CROSS SECTION STA.14+620.00 TO STA.14+660.00	SCALE 1:500M	DRAWING STATUS FINAL DRAWING	PROJECT CODE -	DRAWING NO. CS-242	SIZE A1
	DATE APPROVED: - DATE REVISED: - REV.: -											

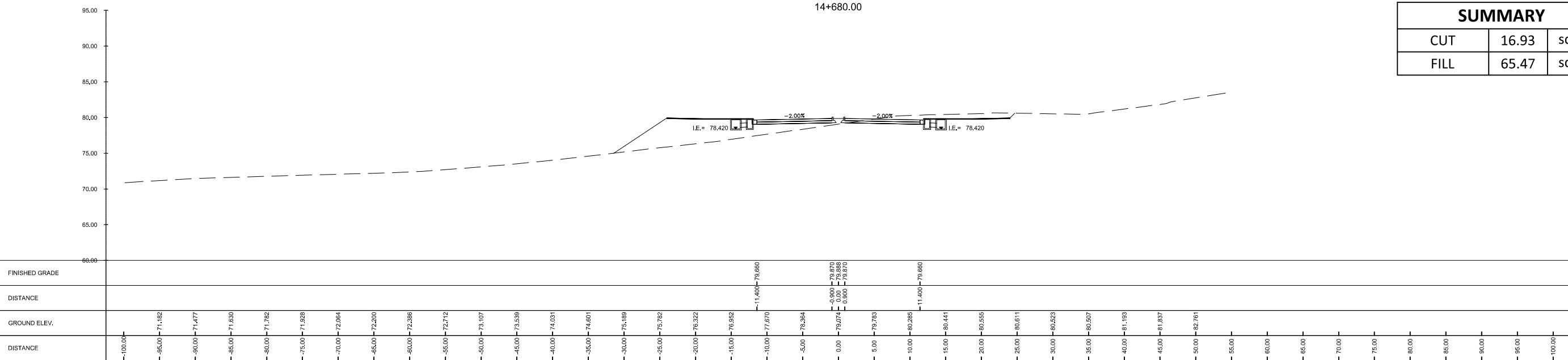
SUMMARY		
CUT	9.71	sq. m.
FILL	62.87	sq. m.



SUMMARY		
CUT	14.25	sq. m.
FILL	69.44	sq. m.

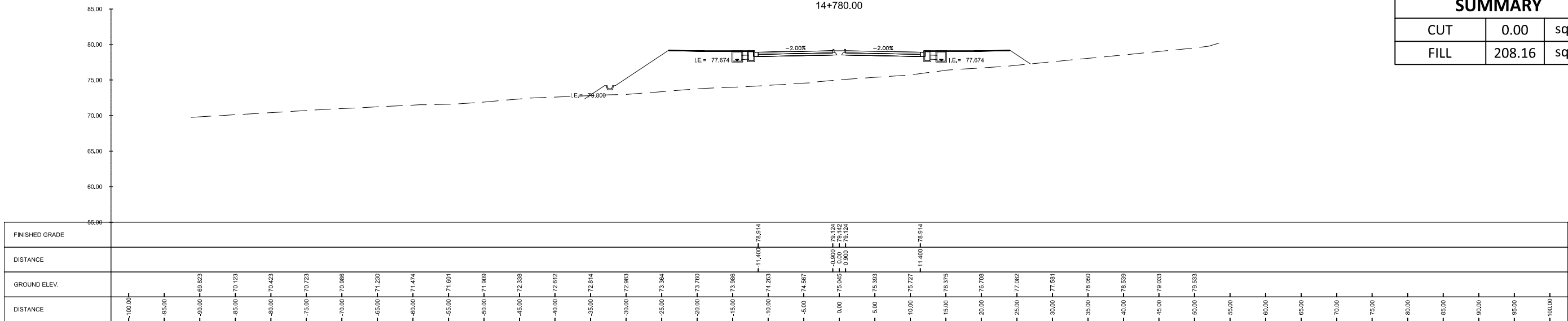


SUMMARY		
CUT	16.93	sq. m.
FILL	65.47	sq. m.

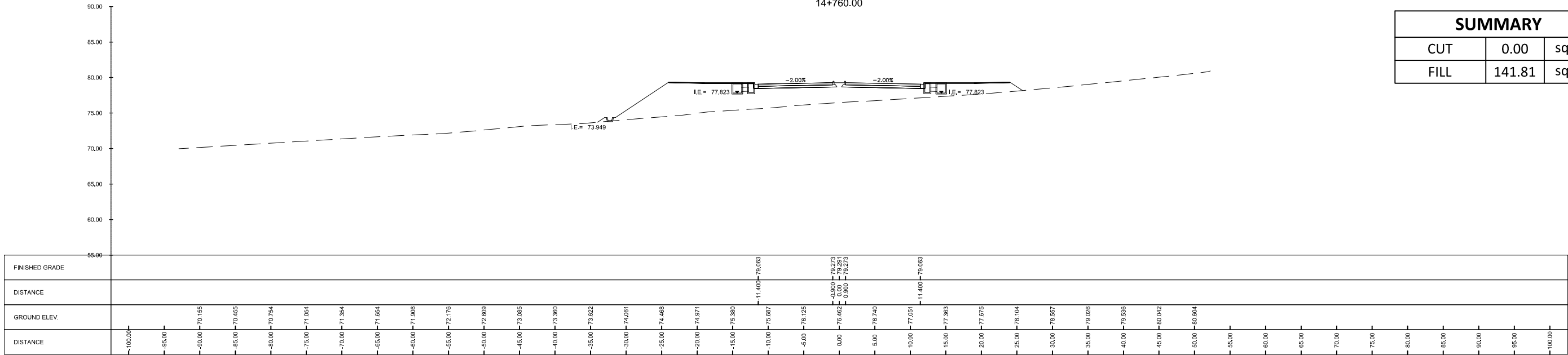


<p>Urban Integrated Consultants, Inc. 100 CORPORATE BLVD., 8 LAMAS STREET, WASH. BLVD., QUEZON CITY, 1128</p>	<p>SUBMITTED BY</p> <p>EFREN L. DAVID PRESIDENT - UICI</p> <p>DATE: -</p>	<p>SUBMITTED BY</p> <p>ALBERTO C. CANETE PROJECT MANAGER - UICI</p> <p>DATE: -</p>	<p>CHECKED BY</p> <p>RYAN PAUL S. GALURA PROJECT MANAGER</p> <p>DATE: -</p>	<p>APPROVED BY</p> <p>JOVITO M. SUNGA OIC - PMD</p> <p>DATE: -</p>	<p>REVISIONS</p> <table border="1"> <tr><td>A</td><td></td></tr> <tr><td>B</td><td></td></tr> <tr><td>C</td><td></td></tr> <tr><td>D</td><td></td></tr> <tr><td>E</td><td></td></tr> <tr><td>F</td><td></td></tr> </table>	A		B		C		D		E		F		<p>DATE</p>	<p>PROJECT TITLE</p> <p>DETAILED ENGINEERING DESIGN OF THE PROPOSED AIRPORT-NCC ACCESS ROAD, MACARTHUR-NCC ACCESS ROAD, MACARTHUR-SCTEX ACCESS ROAD & OLYMPIC VILLAGE ACCESS ROAD</p> <p>SHEET CONTENT AIRPORT TO NCC ACCESS ROAD</p> <p>CROSS SECTION STA.14+680.00 TO STA.14+720.00</p>	<p>SCALE</p> <p>1:600M</p>	<p>DRAWING STATUS</p> <p>FINAL DRAWING</p>	<p>PROJECT CODE</p> <p>-</p>	<p>DRAWING NO.</p> <p>CS-243</p>	<p>SIZE</p> <p>A1</p>
						A																		
						B																		
						C																		
D																								
E																								
F																								
DATE APPROVED	DATE REVISD	REV.																						

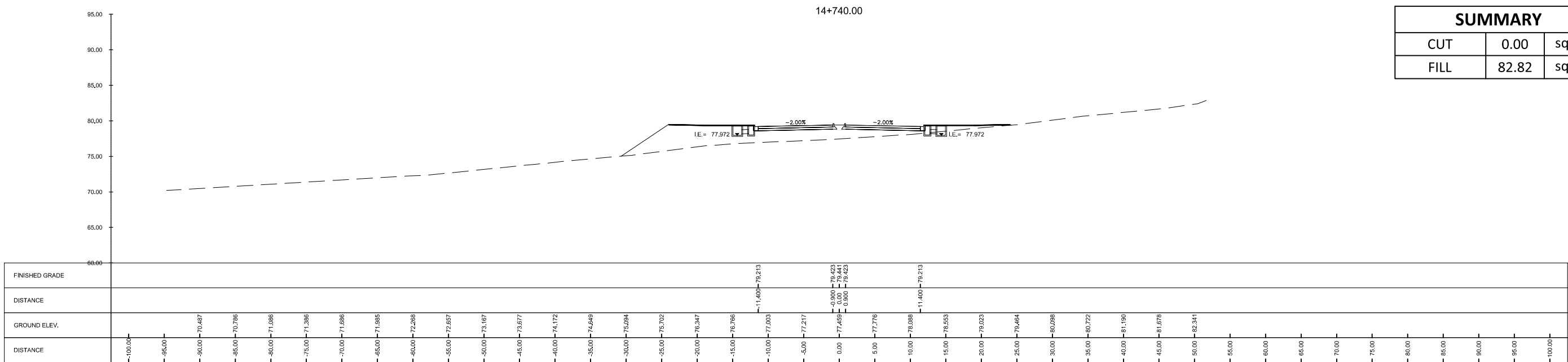
SUMMARY		
CUT	0.00	sq. m.
FILL	208.16	sq. m.



SUMMARY		
CUT	0.00	sq. m.
FILL	141.81	sq. m.

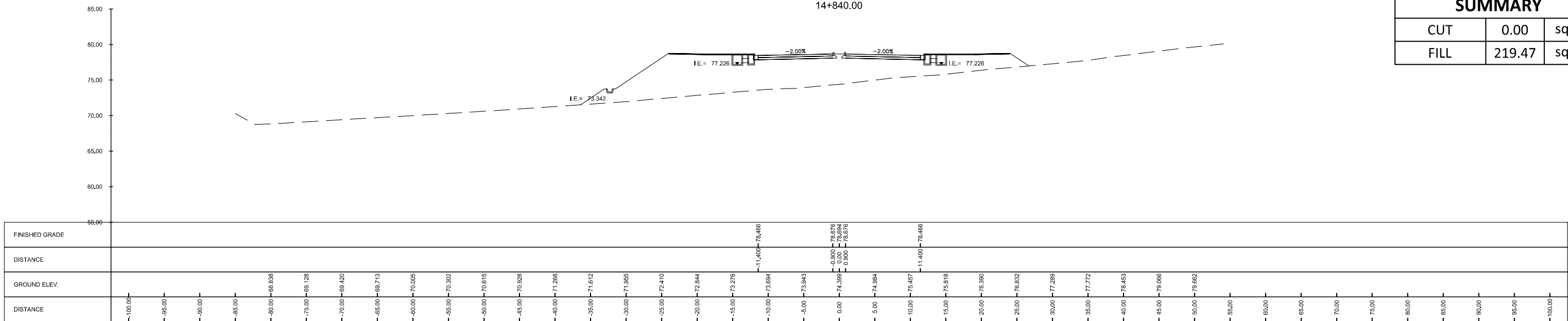


SUMMARY		
CUT	0.00	sq. m.
FILL	82.82	sq. m.

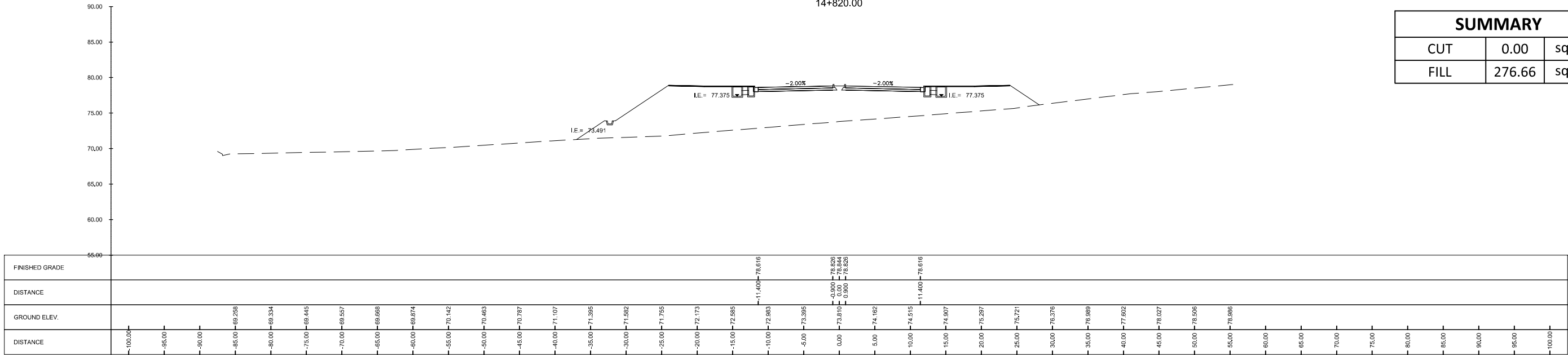


<p>Urban Integrated Consultants, Inc. 100 CORPORATE BLVD., 8 LAMAS STREET, WASH. HILLS, QUEZON CITY, 1128</p>	SUBMITTED BY EFREN L. DAVID PRESIDENT - UICI DATE: -	 ALBERTO C. CANETE PROJECT MANAGER - UICI DATE: -	 BCDA Development Authority	CHECKED BY RYAN PAUL S. GALURA PROJECT MANAGER DATE: -	APPROVED BY JOVITO M. SUNGA OIC - PMD DATE: -	REVISIONS A B C D E F	DATE 	PROJECT TITLE DETAILED ENGINEERING DESIGN OF THE PROPOSED AIRPORT-NCC ACCESS ROAD, MACARTHUR-NCC ACCESS ROAD, MACARTHUR-SCTEX ACCESS ROAD & OLYMPIC VILLAGE ACCESS ROAD SHEET CONTENT AIRPORT TO NCC ACCESS ROAD CROSS SECTION STA.14+740.00 TO STA.14+780.00	SCALE 1:500M	DRAWING STATUS FINAL DRAWING	PROJECT CODE -	DRAWING NO. CS-244	SIZE A1	DATE APPROVED -	DATE REVISED -	REV. -
	CONSULTANTS															

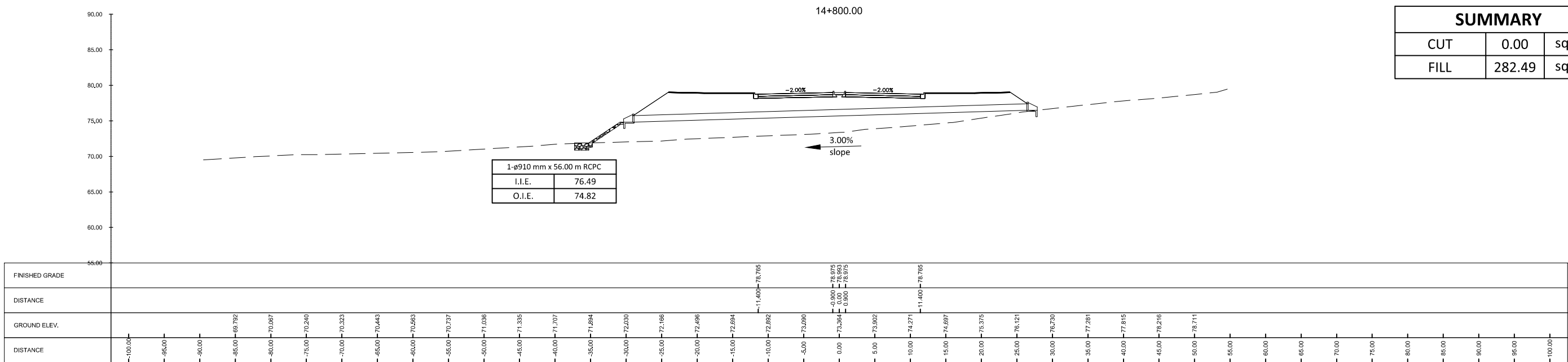
SUMMARY		
CUT	0.00	sq. m.
FILL	219.47	sq. m.



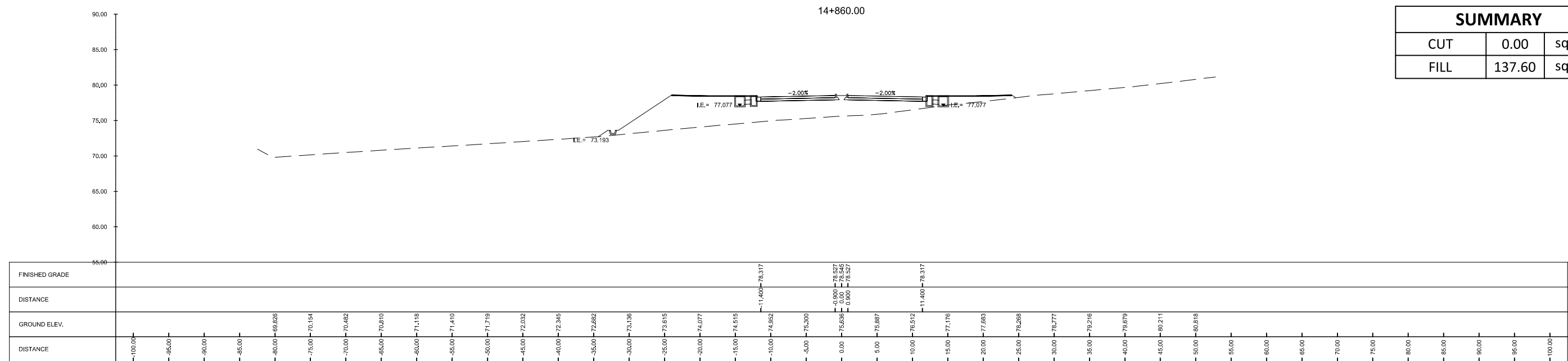
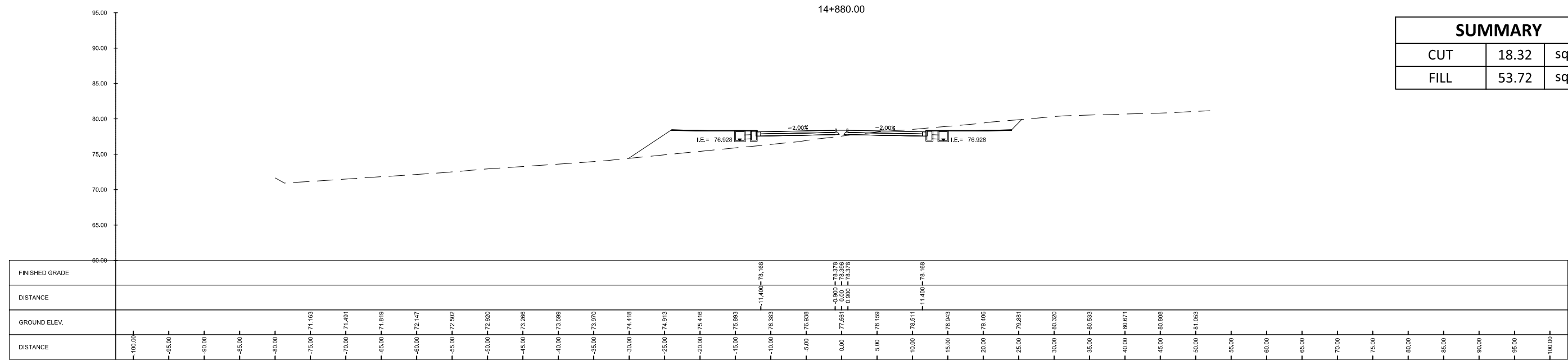
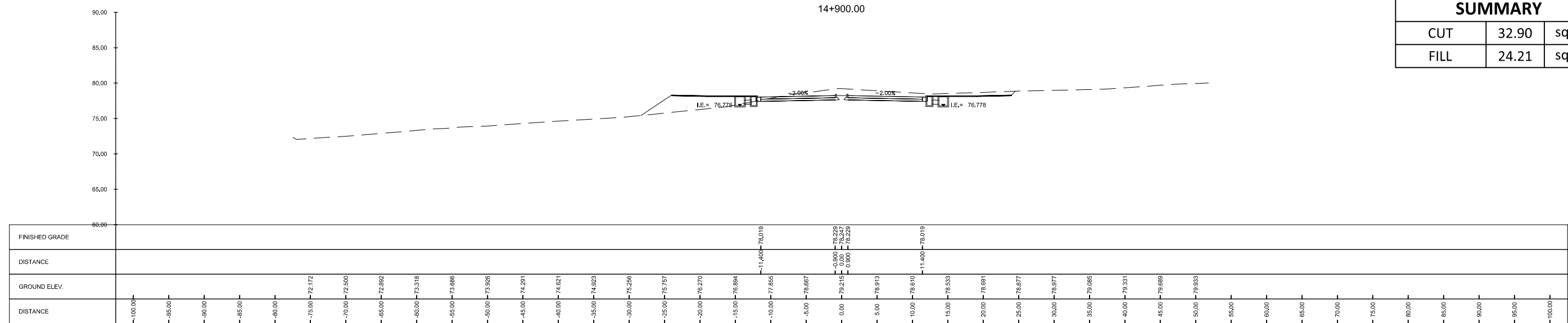
SUMMARY		
CUT	0.00	sq. m.
FILL	276.66	sq. m.



SUMMARY		
CUT	0.00	sq. m.
FILL	282.49	sq. m.

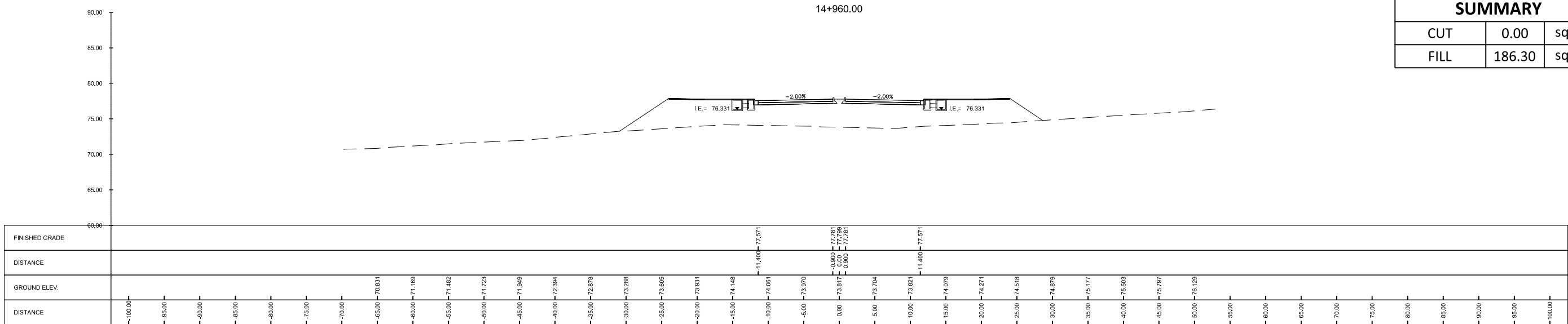


	 EFREN L. DAVID PRESIDENT - UICI	 ALBERTO C. CANETE PROJECT MANAGER - UICI		REVISIONS A B C D E F	DATE 	PROJECT TITLE DETAILED ENGINEERING DESIGN OF THE PROPOSED AIRPORT-NCC ACCESS ROAD, MACARTHUR-NCC ACCESS ROAD, MACARTHUR-SCTEX ACCESS ROAD & OLYMPIC VILLAGE ACCESS ROAD SHEET CONTENT AIRPORT TO NCC ACCESS ROAD	SCALE 1:600M	DRAWING STATUS FINAL DRAWING	
	SUBMITTED BY	CHECKED BY RYAN PAUL S. GALURA PROJECT MANAGER	APPROVED BY JOVITO M. SUNGA OIC - PMD	PROJECT CODE -	DRAWING NO. CS-245	SIZE A1	CROSS SECTION STA.14+800.00 TO STA.14+840.00	DATE APPROVED -	DATE REVISD -

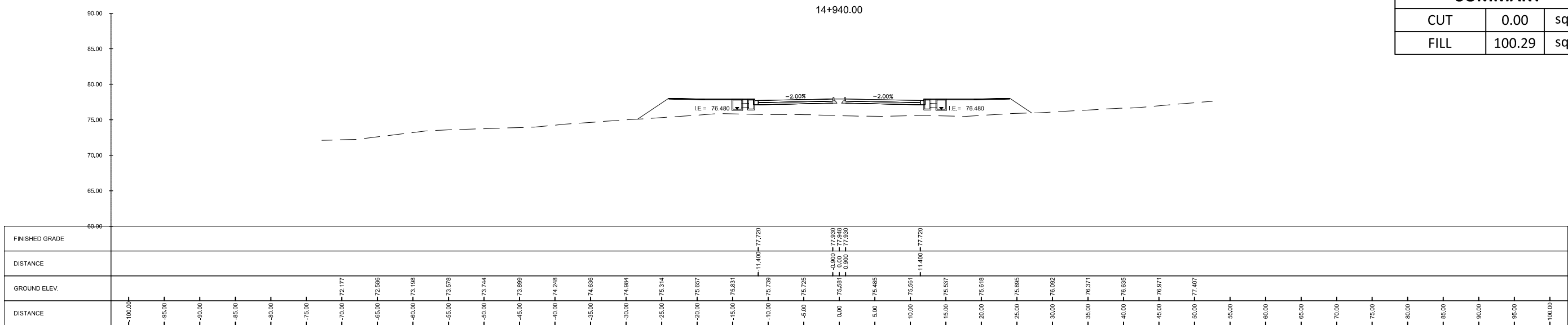


<p>Urban Integrated Consultants, Inc. 100 CORPORATE BLVD., 8 LAMAS STREET, WASH. BLVD., QUEZON CITY, 1126</p>	SUBMITTED BY	<p>ALBERTO C. CANETE PROJECT MANAGER - IUCI</p>	<p>BCDA BUREAU OF COMMUNITY DEVELOPMENT AND PLANNING</p>	REVISIONS	DATE	PROJECT TITLE	SCALE	DRAWING STATUS	
	<p>EFREN L. DAVID PRESIDENT - IUCI</p>								<p>RYAN PAUL S. GALURA PROJECT MANAGER</p>
DATE: -	DATE: -	DATE: -	DATE: -	A			PROJECT CODE	DRAWING NO.	SIZE
				B			-	CS-246	A1
				C			DATE APPROVED	DATE REVISED	REV.
				D			-	-	-
				E					
				F					

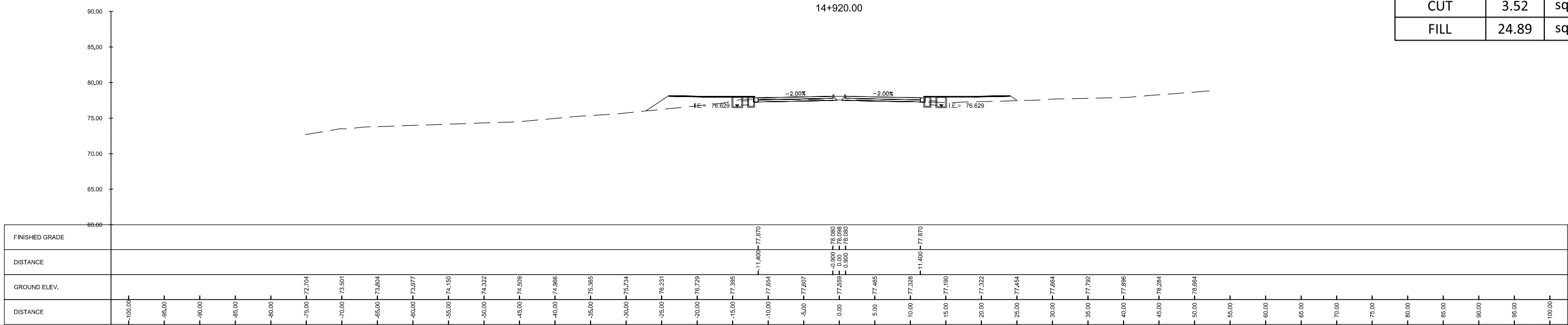
SUMMARY		
CUT	0.00	sq. m.
FILL	186.30	sq. m.



SUMMARY		
CUT	0.00	sq. m.
FILL	100.29	sq. m.

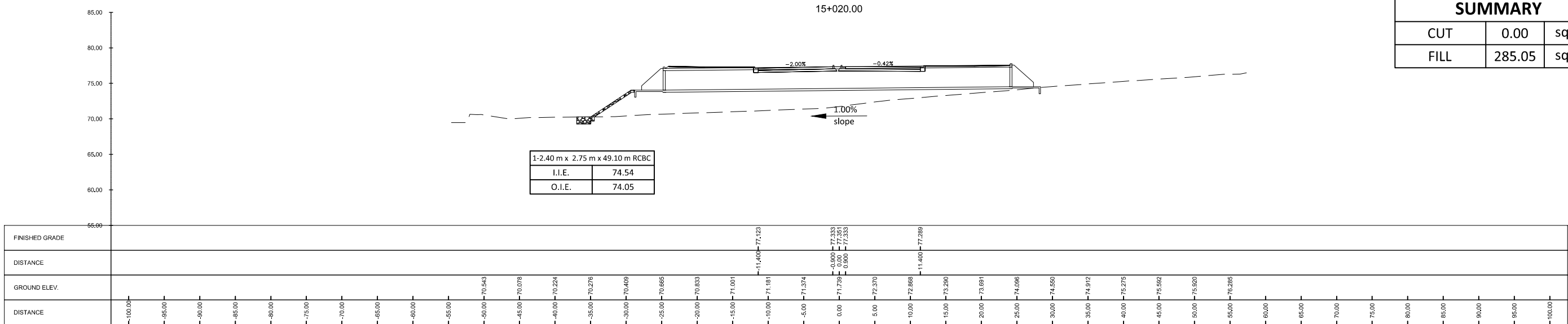


SUMMARY		
CUT	3.52	sq. m.
FILL	24.89	sq. m.

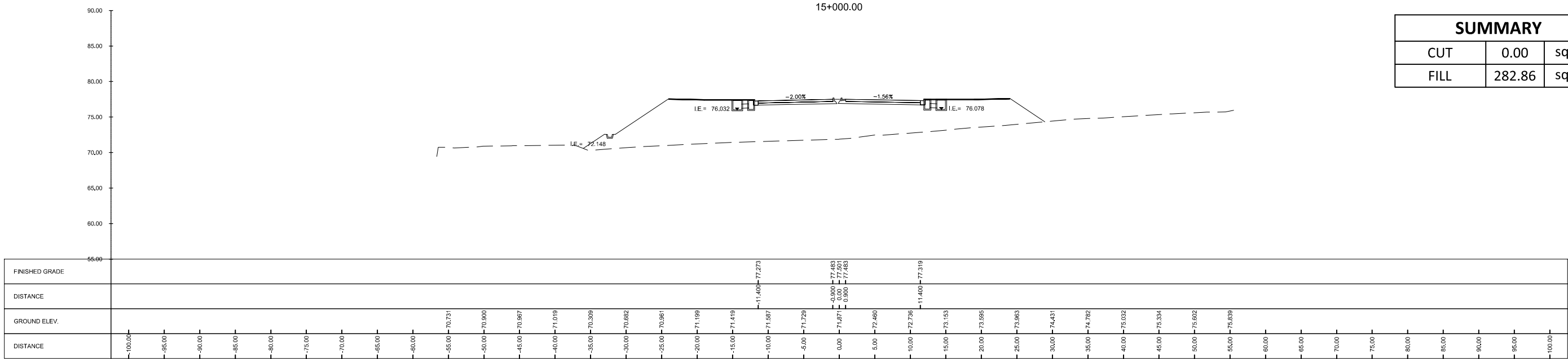


	 EFREN L. DAVID PRESIDENT - UICI	 ALBERTO C. CANETE PROJECT MANAGER - UICI		REVISIONS A B C D E F	DATE 	PROJECT TITLE DETAILED ENGINEERING DESIGN OF THE PROPOSED AIRPORT-NCC ACCESS ROAD, MACARTHUR-NCC ACCESS ROAD, MACARTHUR-SCTEX ACCESS ROAD & OLYMPIC VILLAGE ACCESS ROAD SHEET CONTENT AIRPORT TO NCC ACCESS ROAD	SCALE 1:600M	DRAWING STATUS FINAL DRAWING
	SUBMITTED BY	CHECKED BY RYAN PAUL S. GALURA PROJECT MANAGER	APPROVED BY JOVITO M. SUNGA OIC - PMD	DATE	PROJECT TITLE CROSS SECTION STA. 14+920.00 TO STA. 14+960.00	PROJECT CODE -	DRAWING NO. CS-247	SIZE A1

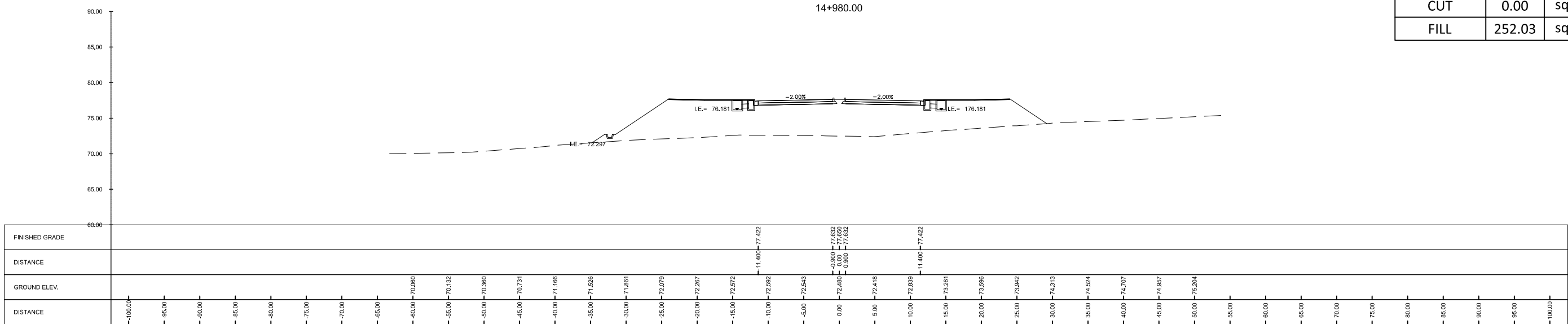
SUMMARY		
CUT	0.00	sq. m.
FILL	285.05	sq. m.



SUMMARY		
CUT	0.00	sq. m.
FILL	282.86	sq. m.

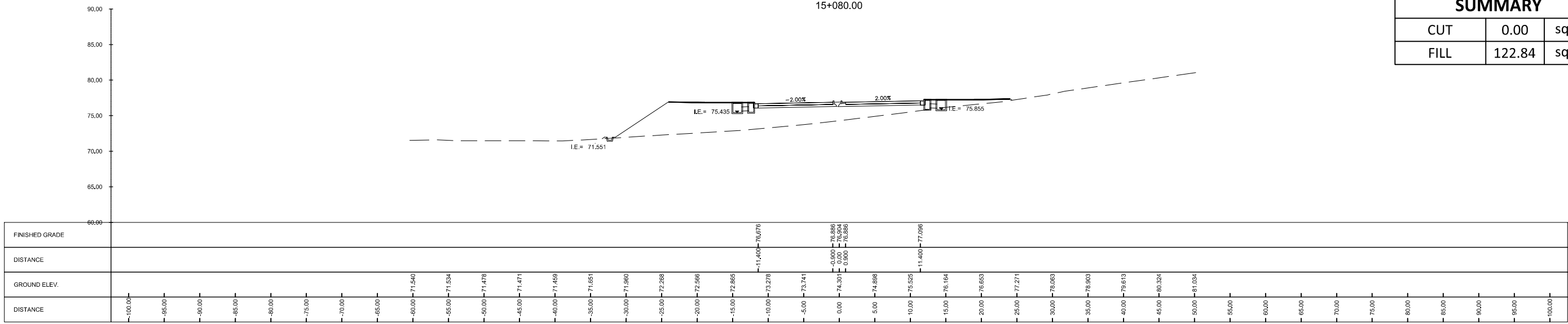


SUMMARY		
CUT	0.00	sq. m.
FILL	252.03	sq. m.

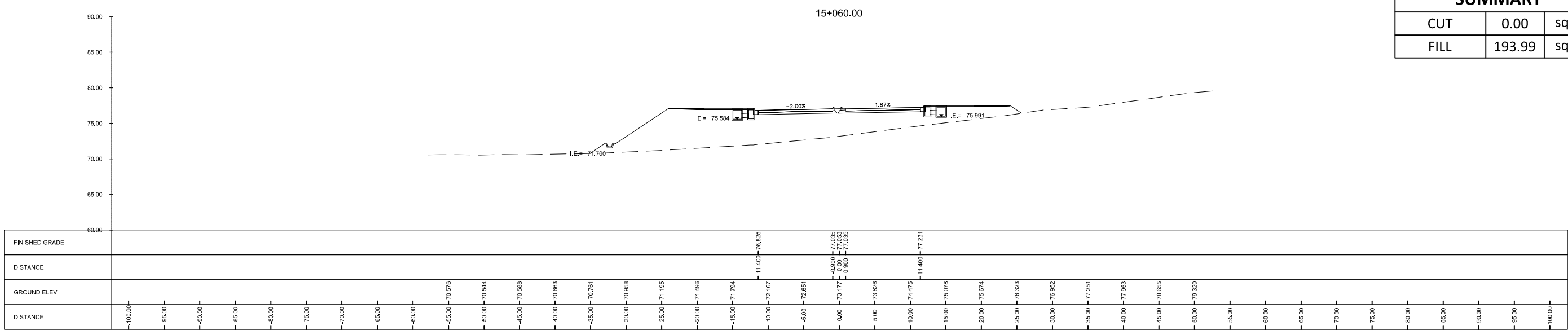


	 EFREN L. DAVID PRESIDENT - UICI	 ALBERTO C. CANETE PROJECT MANAGER - UICI		REVISIONS A B C D E F	DATE 	PROJECT TITLE DETAILED ENGINEERING DESIGN OF THE PROPOSED AIRPORT-NCC ACCESS ROAD, MACARTHUR-NCC ACCESS ROAD, MACARTHUR-SCTEX ACCESS ROAD & OLYMPIC VILLAGE ACCESS ROAD SHEET CONTENT AIRPORT TO NCC ACCESS ROAD	SCALE 1:500M	DRAWING STATUS FINAL DRAWING
	SUBMITTED BY	CHECKED BY RYAN PAUL S. GALURA PROJECT MANAGER	APPROVED BY JOVITO M. SUNGA OIC - PMD	DATE	PROJECT TITLE AIRPORT TO NCC ACCESS ROAD	SCALE 1:500M	DRAWING STATUS FINAL DRAWING	
CONSULTANTS	DATE: -	DATE: -	DATE: -	DATE: -	PROJECT TITLE AIRPORT TO NCC ACCESS ROAD	SCALE 1:500M	DRAWING STATUS FINAL DRAWING	
CROSS SECTION STA. 14+980.00 TO STA. 15+020.00	PROJECT CODE -	DRAWING NO. CS-248	SIZE A1	DATE APPROVED -	DATE REVISED -	REV. -		

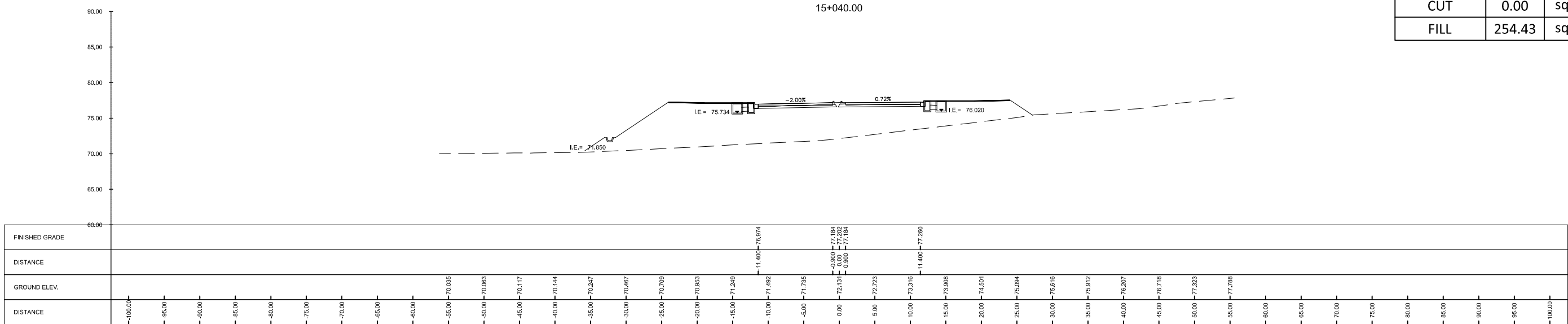
SUMMARY		
CUT	0.00	sq. m.
FILL	122.84	sq. m.



SUMMARY		
CUT	0.00	sq. m.
FILL	193.99	sq. m.

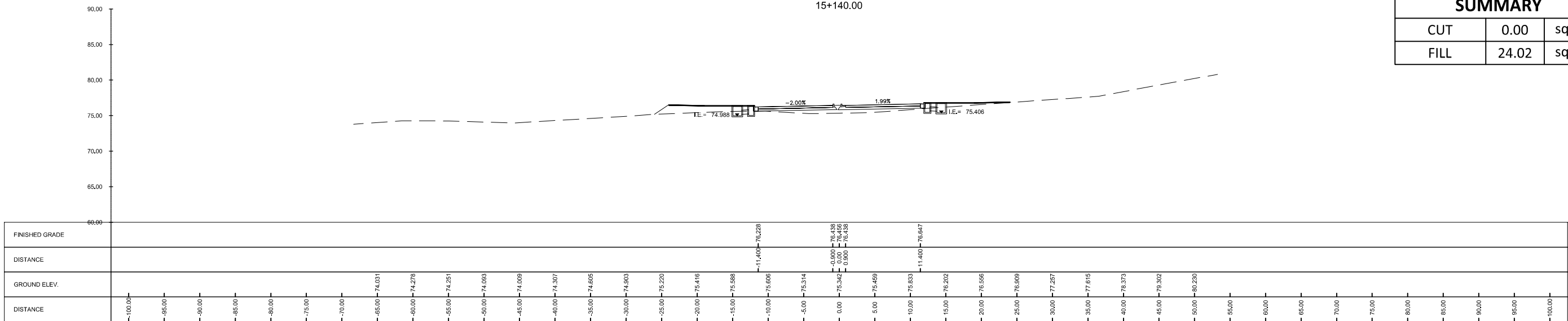


SUMMARY		
CUT	0.00	sq. m.
FILL	254.43	sq. m.

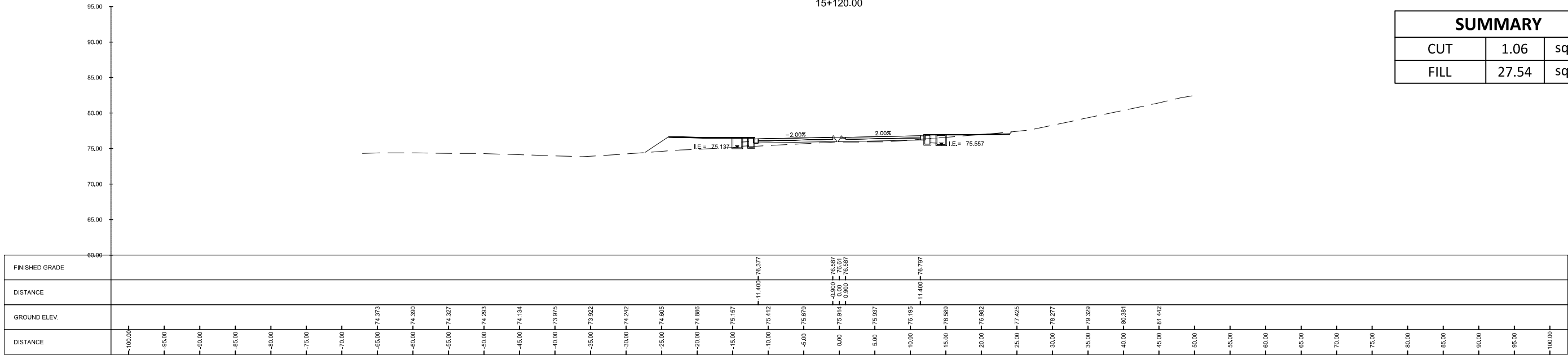


<p>Urban Integrated Consultants, Inc. 150 CORPORATE BLVD., 8 LAMAS STREET, WASH. BLANCA, QUEZON CITY, 1128</p>	SUBMITTED BY EFREN C. DAVID PRESIDENT - UICI DATE: -	 ALBERTO C. CANETE PROJECT MANAGER - UICI DATE: -	 BCDA BUREAU OF COMMUNITY DEVELOPMENT AND PLANNING DEPARTMENT OF TRANSPORTATION AND INFRASTRUCTURE	CHECKED BY RYAN PAUL S. GALURA PROJECT MANAGER DATE: -	APPROVED BY JOVITO M. SUNGA OIC - PMD DATE: -	REVISIONS <table border="1"> <tr><td>A</td><td></td></tr> <tr><td>B</td><td></td></tr> <tr><td>C</td><td></td></tr> <tr><td>D</td><td></td></tr> <tr><td>E</td><td></td></tr> <tr><td>F</td><td></td></tr> </table>	A		B		C		D		E		F		DATE 	PROJECT TITLE DETAILED ENGINEERING DESIGN OF THE PROPOSED AIRPORT-NCC ACCESS ROAD, MACARTHUR-NCC ACCESS ROAD, MACARTHUR-SCTEX ACCESS ROAD & OLYMPIC VILLAGE ACCESS ROAD SHEET CONTENT AIRPORT TO NCC ACCESS ROAD CROSS SECTION STA.15+040.00 TO STA.15+080.00	SCALE 1:500M	DRAWING STATUS FINAL DRAWING	PROJECT CODE -	DRAWING NO. CS-249	SIZE A1	DATE APPROVED -	DATE REVISED -	REV. -
	A																											
B																												
C																												
D																												
E																												
F																												
CONSULTANTS																												

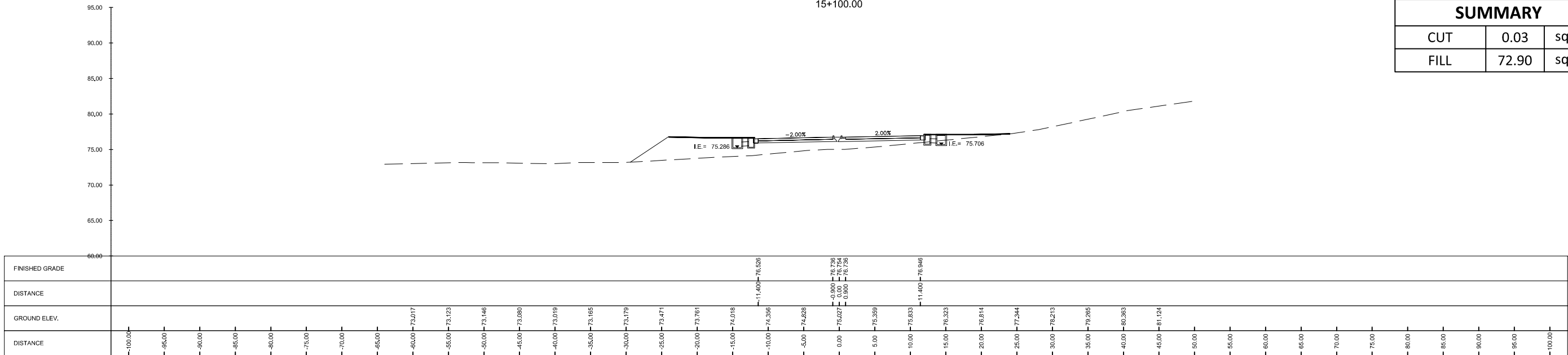
SUMMARY		
CUT	0.00	sq. m.
FILL	24.02	sq. m.



SUMMARY		
CUT	1.06	sq. m.
FILL	27.54	sq. m.

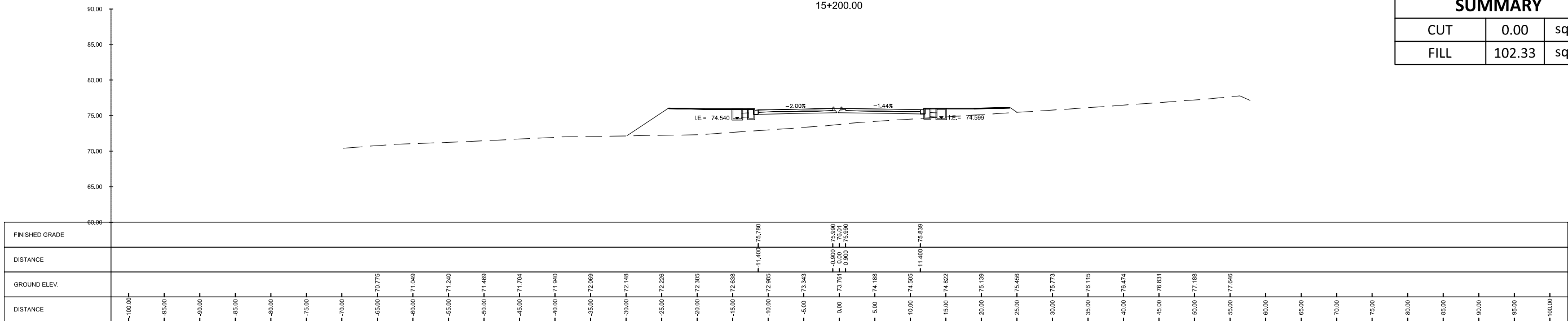


SUMMARY		
CUT	0.03	sq. m.
FILL	72.90	sq. m.

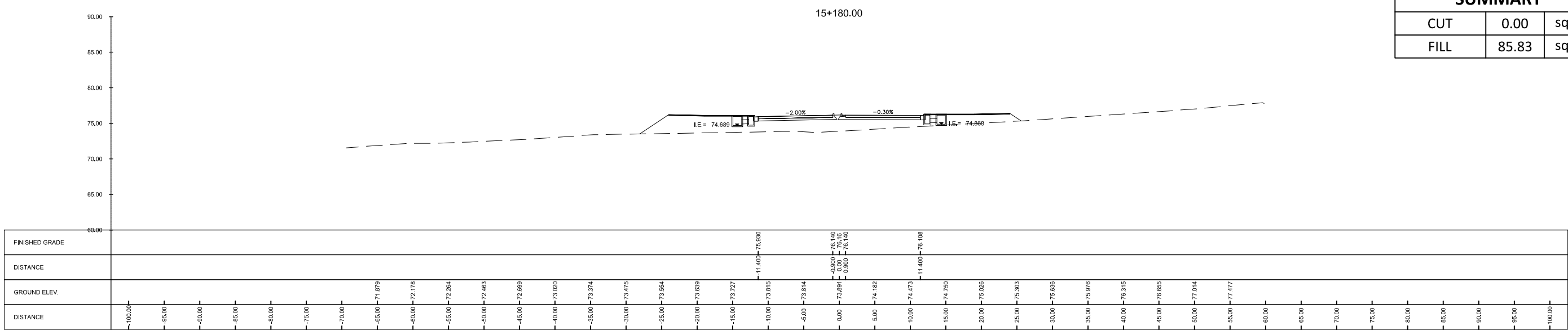


<p>Urban Integrated Consultants, Inc. 100 CORPORATE BLVD., 8 LAMAS STREET, WASH. BLVD., QUEZON CITY, 1128</p>	SUBMITTED BY EFREN L. DAVID PRESIDENT - UICI	 ALBERTO C. CANETE PROJECT MANAGER - UICI	CHECKED BY RYAN PAUL S. GALURA PROJECT MANAGER	APPROVED BY JOVITO M. SUNGA OIC - PMD	REVISIONS A B C D E F	DATE 	PROJECT TITLE DETAILED ENGINEERING DESIGN OF THE PROPOSED AIRPORT-NCC ACCESS ROAD, MACARTHUR-NCC ACCESS ROAD, MACARTHUR-SCTEX ACCESS ROAD & OLYMPIC VILLAGE ACCESS ROAD SHEET CONTENT AIRPORT TO NCC ACCESS ROAD	SCALE 1:600M	DRAWING STATUS FINAL DRAWING
	DATE: -	DATE: -	DATE: -	DATE: -	PROJECT CODE -	DRAWING NO. CS-250	SIZE A1	DATE APPROVED -	DATE REVISED -

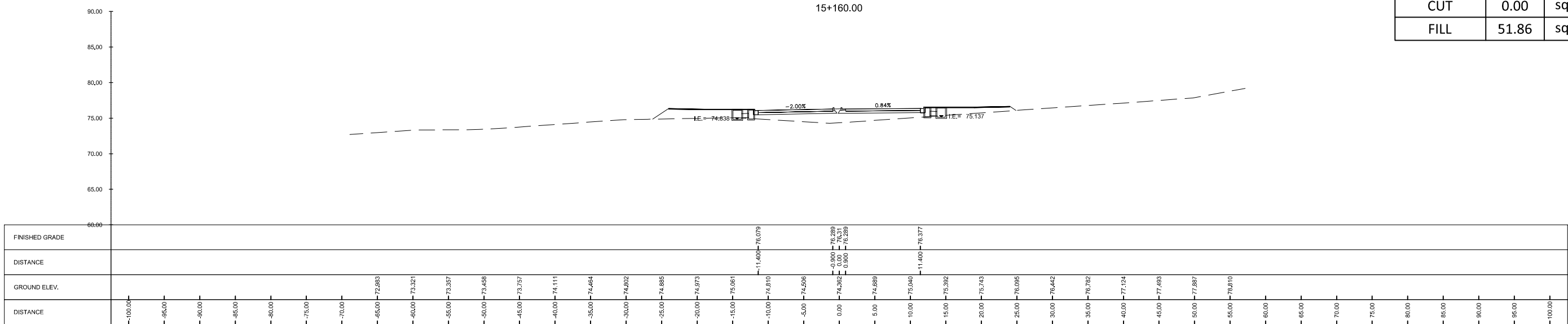
SUMMARY		
CUT	0.00	sq. m.
FILL	102.33	sq. m.



SUMMARY		
CUT	0.00	sq. m.
FILL	85.83	sq. m.

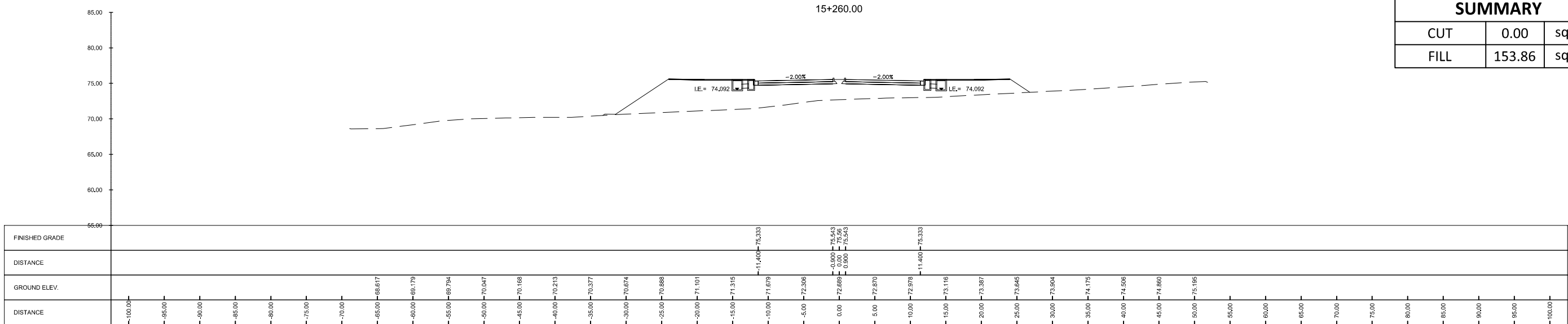


SUMMARY		
CUT	0.00	sq. m.
FILL	51.86	sq. m.

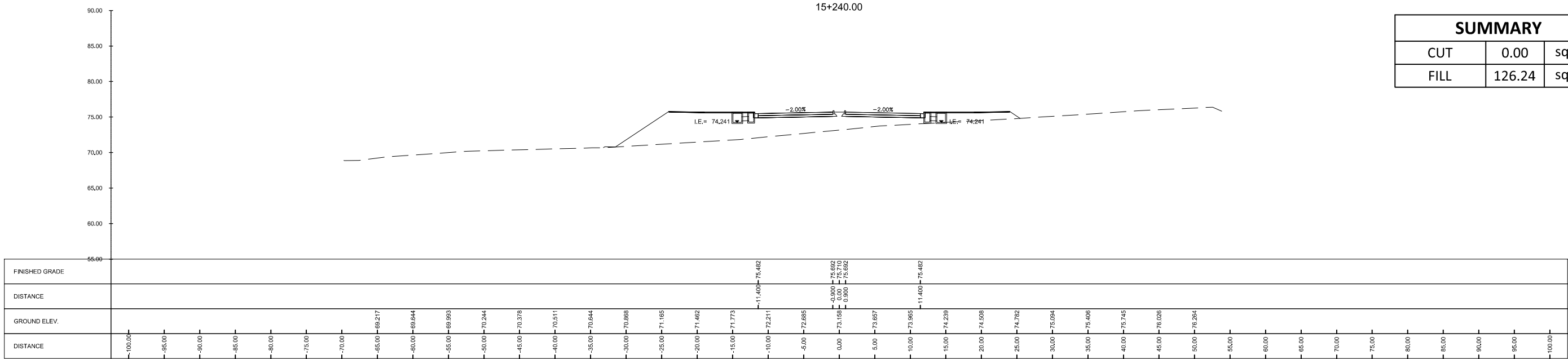


	SUBMITTED BY EFREN C. DAVID PRESIDENT - UICI	 ALBERTO C. CANETE PROJECT MANAGER - UICI	CHECKED BY RYAN PAUL S. GALURA PROJECT MANAGER	APPROVED BY JOVITO M. SUNGA OIC - PMD	REVISIONS A B C D E F	DATE 	PROJECT TITLE DETAILED ENGINEERING DESIGN OF THE PROPOSED AIRPORT-NCC ACCESS ROAD, MACARTHUR-NCC ACCESS ROAD, MACARTHUR-SCTEX ACCESS ROAD & OLYMPIC VILLAGE ACCESS ROAD SHEET CONTENT AIRPORT TO NCC ACCESS ROAD	SCALE 1:500M	DRAWING STATUS FINAL DRAWING
	DATE: -	DATE: -	DATE: -	DATE: -	DATE: -	DATE: -	CROSS SECTION STA.15+160.00 TO STA.15+200.00	PROJECT CODE -	DRAWING NO. CS-251

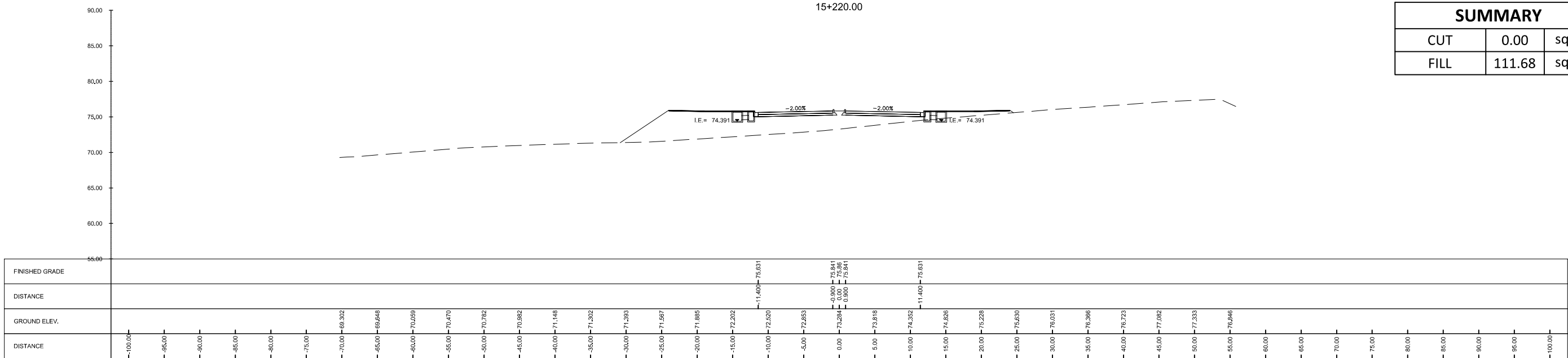
SUMMARY		
CUT	0.00	sq. m.
FILL	153.86	sq. m.



SUMMARY		
CUT	0.00	sq. m.
FILL	126.24	sq. m.

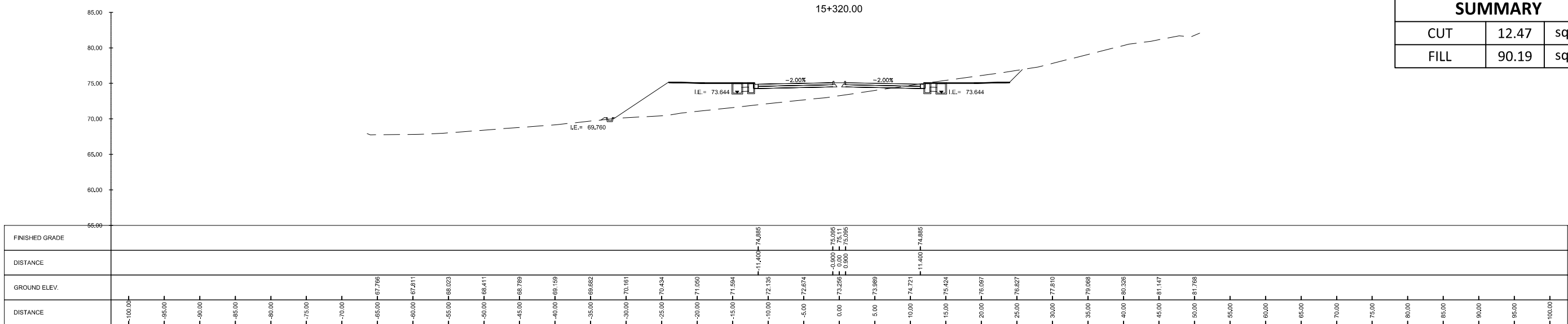


SUMMARY		
CUT	0.00	sq. m.
FILL	111.68	sq. m.

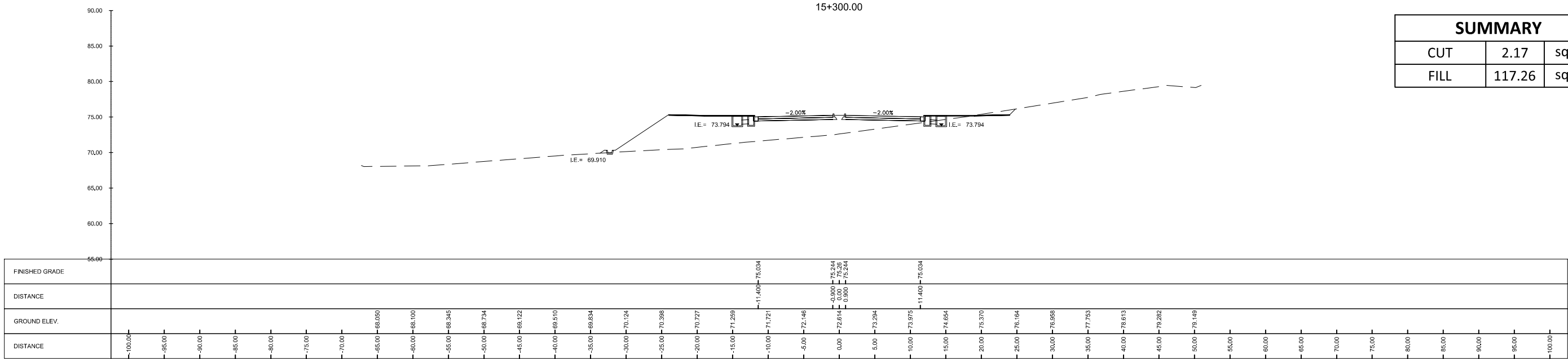


	SUBMITTED BY EFREN L. DAVID PRESIDENT - UICI	CHECKED BY RYAN PAUL S. GALURA PROJECT MANAGER	APPROVED BY JOVITO M. SUNGA OIC - PMD	REVISIONS A B C D E F	DATE 	PROJECT TITLE DETAILED ENGINEERING DESIGN OF THE PROPOSED AIRPORT-NCC ACCESS ROAD, MACARTHUR-NCC ACCESS ROAD, MACARTHUR-SCTEX ACCESS ROAD & OLYMPIC VILLAGE ACCESS ROAD SHEET CONTENT AIRPORT TO NCC ACCESS ROAD	SCALE 1:500M	DRAWING STATUS FINAL DRAWING
	DATE: -	DATE: -	DATE: -	DATE: -	DATE: -	CROSS SECTION STA.15+220.00 TO STA.15+260.00	PROJECT CODE -	DRAWING NO. CS-252

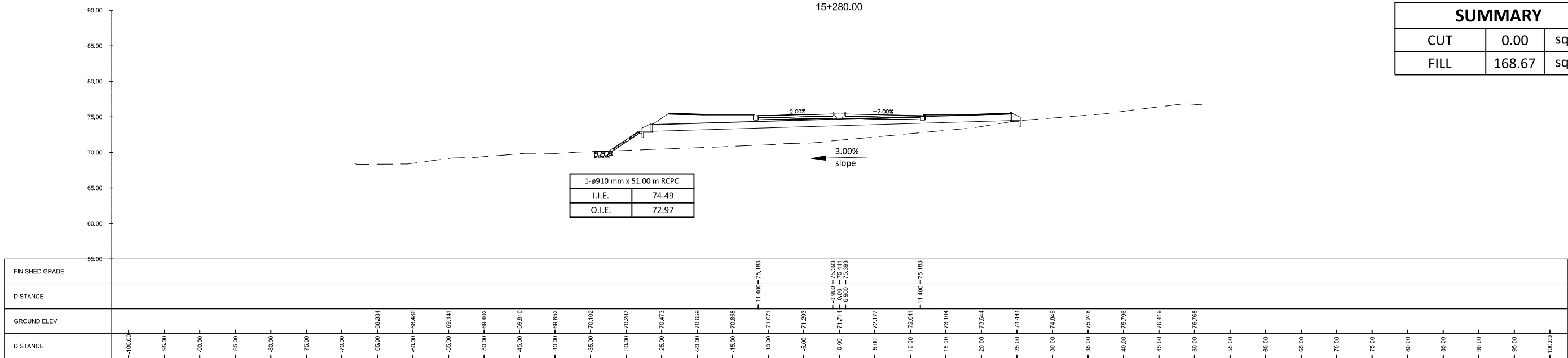
SUMMARY		
CUT	12.47	sq. m.
FILL	90.19	sq. m.



SUMMARY		
CUT	2.17	sq. m.
FILL	117.26	sq. m.



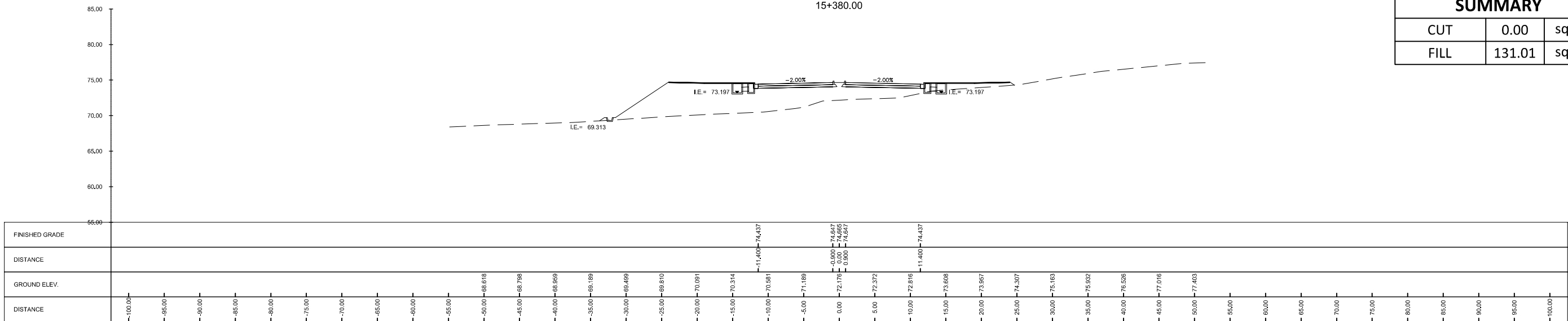
SUMMARY		
CUT	0.00	sq. m.
FILL	168.67	sq. m.



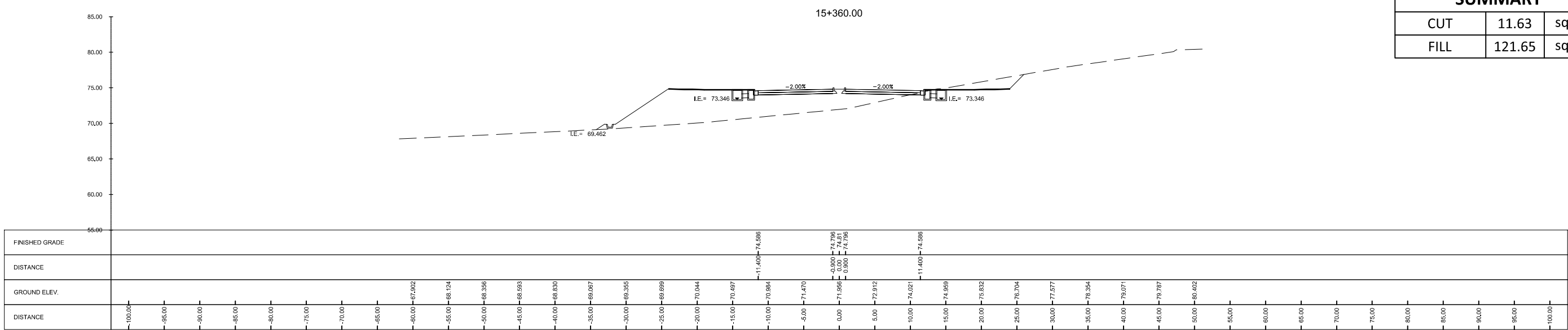
1-ø910 mm x 51.00 m RCPC	
I.I.E.	74.49
O.I.E.	72.97

	 EFREN L. DAVID PRESIDENT - UICI	 ALBERTO C. CANETE PROJECT MANAGER - UICI		REVISIONS A B C D E F	DATE 	PROJECT TITLE DETAILED ENGINEERING DESIGN OF THE PROPOSED AIRPORT-NCC ACCESS ROAD, MACARTHUR-NCC ACCESS ROAD, MACARTHUR-SCTEX ACCESS ROAD & OLYMPIC VILLAGE ACCESS ROAD SHEET CONTENT AIRPORT TO NCC ACCESS ROAD	SCALE 1:500M	DRAWING STATUS FINAL DRAWING
	SUBMITTED BY	CHECKED BY RYAN PAUL S. GALURA PROJECT MANAGER	APPROVED BY JOVITO M. SUNGA OIC - PMD	DATE	PROJECT TITLE CROSS SECTION STA.15+280.00 TO STA.15+320.00	PROJECT CODE -	DRAWING NO. CS-253	SIZE A1

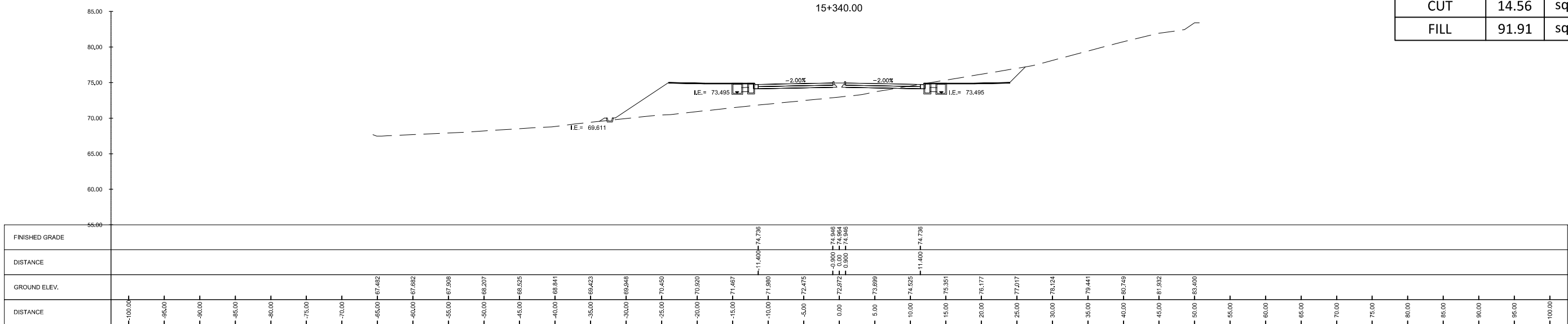
SUMMARY		
CUT	0.00	sq. m.
FILL	131.01	sq. m.



SUMMARY		
CUT	11.63	sq. m.
FILL	121.65	sq. m.

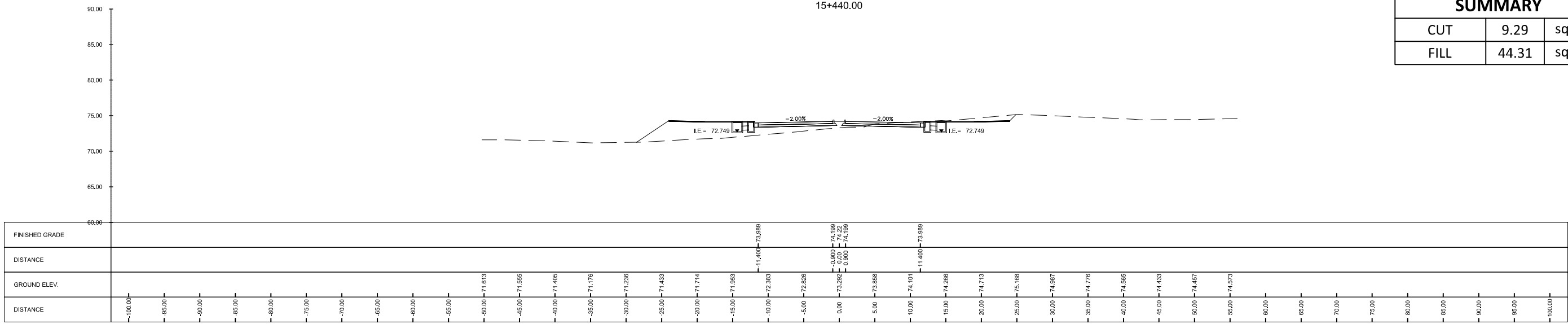


SUMMARY		
CUT	14.56	sq. m.
FILL	91.91	sq. m.

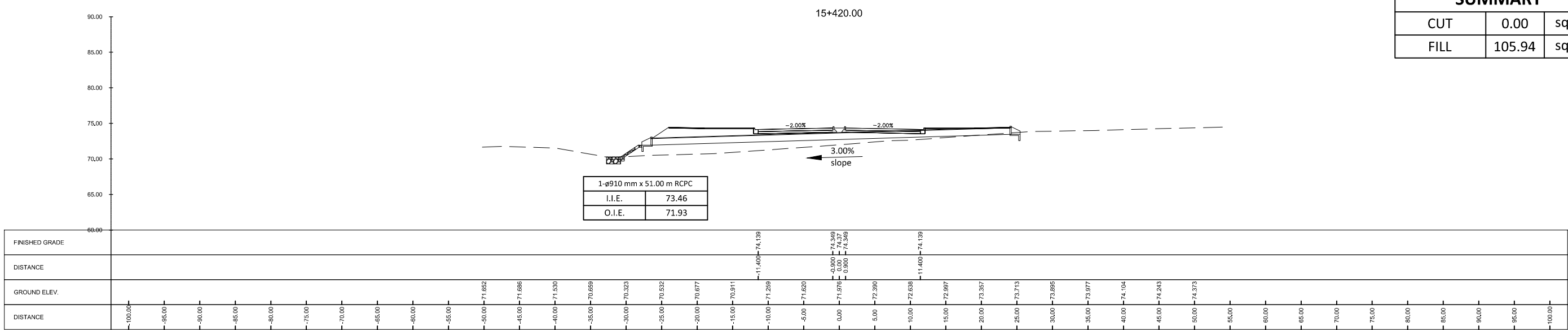


<p>Urban Integrated Consultants, Inc. 100 CORPORATE BLVD., 8 LAMAS STREET, WASH. BLVD., QUEZON CITY, 1126</p>	SUBMITTED BY EFREN L. DAVID PRESIDENT - UICI DATE: -	 ALBERTO C. CANETE PROJECT MANAGER - UICI DATE: -	 BCDA BUREAU OF CONSTRUCTION AND DEVELOPMENT CHECKED BY RYAN PAUL S. GALURA PROJECT MANAGER DATE: -	APPROVED BY JOVITO M. SUNGA OIC - PMD DATE: -	REVISIONS A B C D E F	DATE 	PROJECT TITLE DETAILED ENGINEERING DESIGN OF THE PROPOSED AIRPORT-NCC ACCESS ROAD, MACARTHUR-NCC ACCESS ROAD, MACARTHUR-SCTEX ACCESS ROAD & OLYMPIC VILLAGE ACCESS ROAD SHEET CONTENT AIRPORT TO NCC ACCESS ROAD CROSS SECTION STA.15+340.00 TO STA.15+380.00	SCALE 1:500M	DRAWING STATUS FINAL DRAWING	PROJECT CODE -	DRAWING NO. CS-254	SIZE A1
	DATE APPROVED -	DATE REVISED -	REV. -									

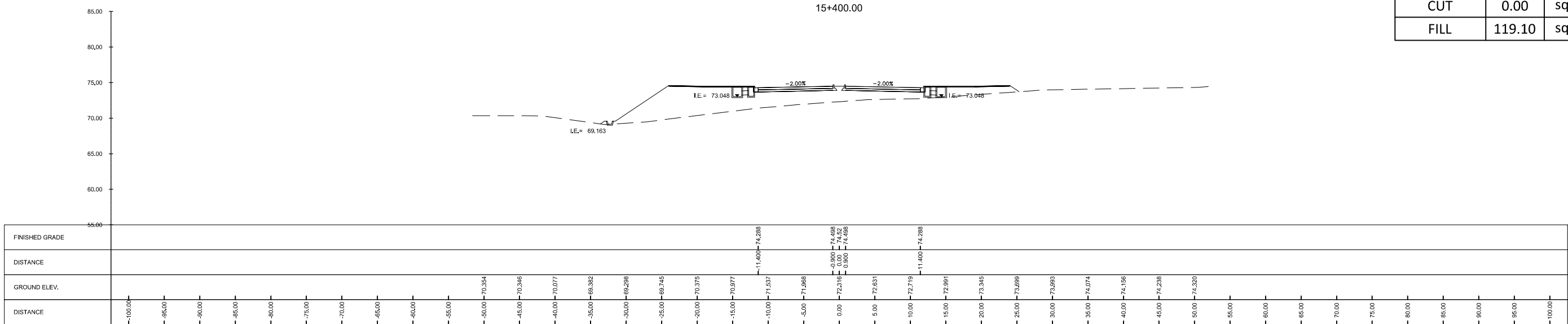
SUMMARY		
CUT	9.29	sq. m.
FILL	44.31	sq. m.



SUMMARY		
CUT	0.00	sq. m.
FILL	105.94	sq. m.

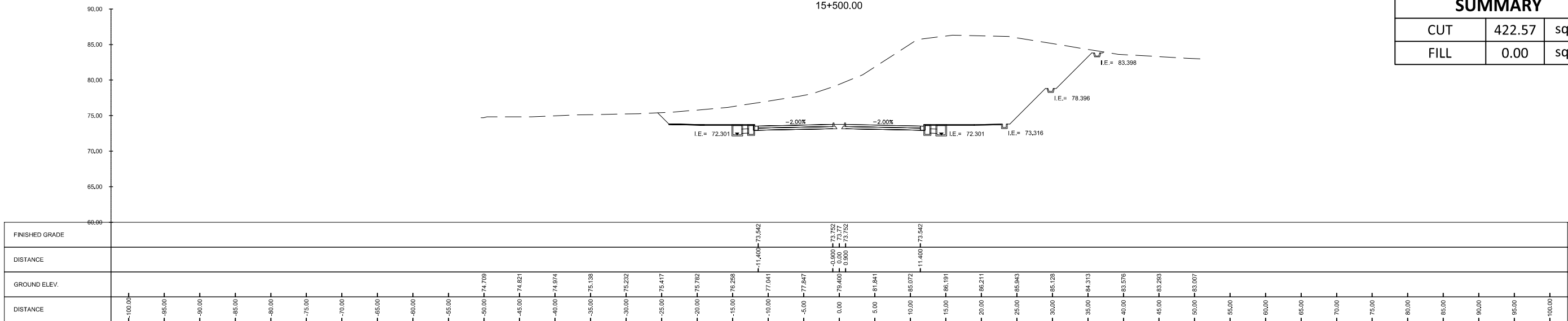


SUMMARY		
CUT	0.00	sq. m.
FILL	119.10	sq. m.

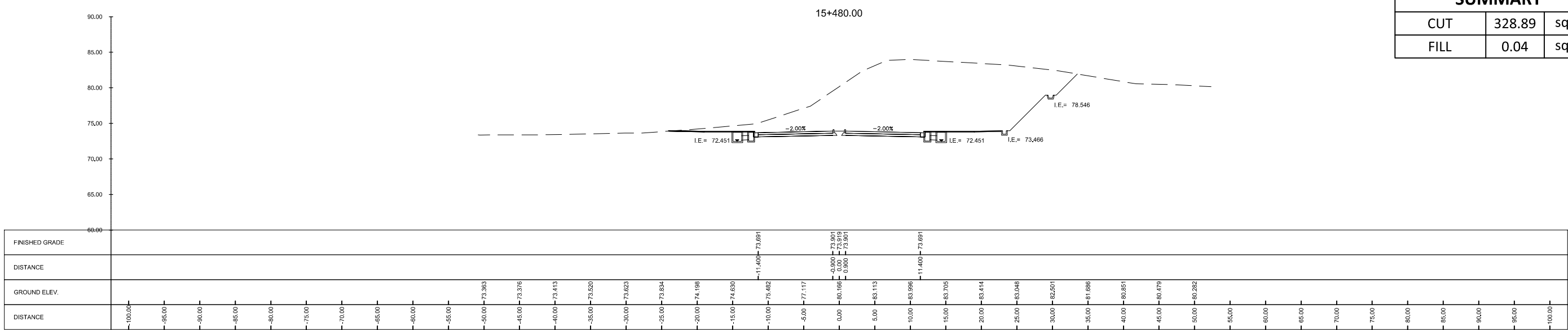


	SUBMITTED BY EFREN L. DAVID PRESIDENT - UICI	CHECKED BY RYAN PAUL S. GALURA PROJECT MANAGER	APPROVED BY JOVITO M. SUNGA OIC - PMD	REVISIONS A B C D E F	DATE 	PROJECT TITLE DETAILED ENGINEERING DESIGN OF THE PROPOSED AIRPORT-NCC ACCESS ROAD, MACARTHUR-NCC ACCESS ROAD, MACARTHUR-SCTEX ACCESS ROAD & OLYMPIC VILLAGE ACCESS ROAD SHEET CONTENT AIRPORT TO NCC ACCESS ROAD	SCALE 1:500M	DRAWING STATUS FINAL DRAWING
	DATE: -	DATE: -	DATE: -	DATE: -	DATE: -	CROSS SECTION STA.15+400.00 TO STA.15+440.00	PROJECT CODE -	DRAWING NO. CS-255

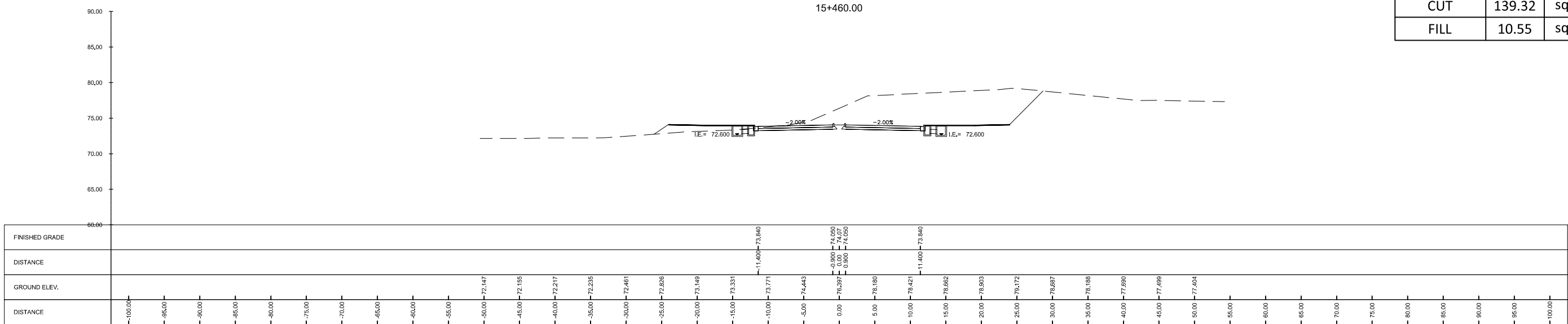
SUMMARY		
CUT	422.57	sq. m.
FILL	0.00	sq. m.



SUMMARY		
CUT	328.89	sq. m.
FILL	0.04	sq. m.

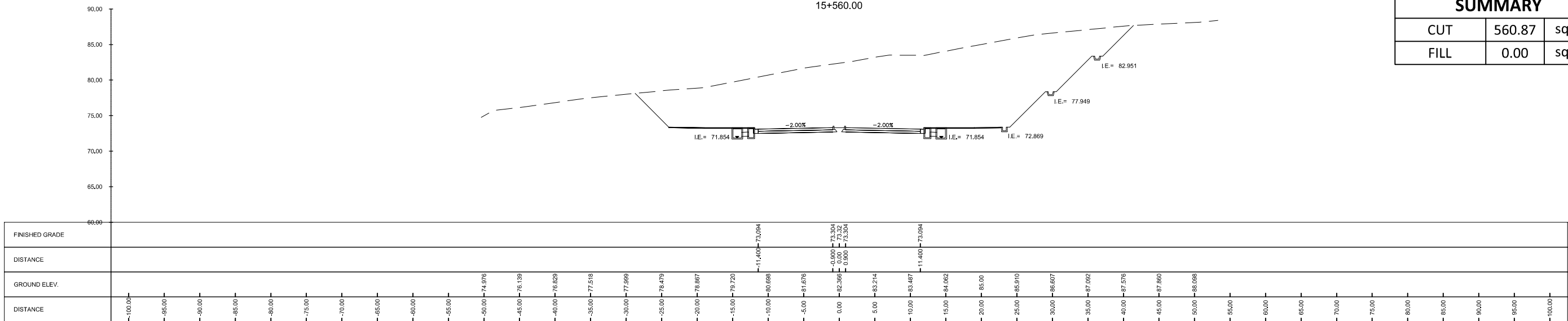


SUMMARY		
CUT	139.32	sq. m.
FILL	10.55	sq. m.

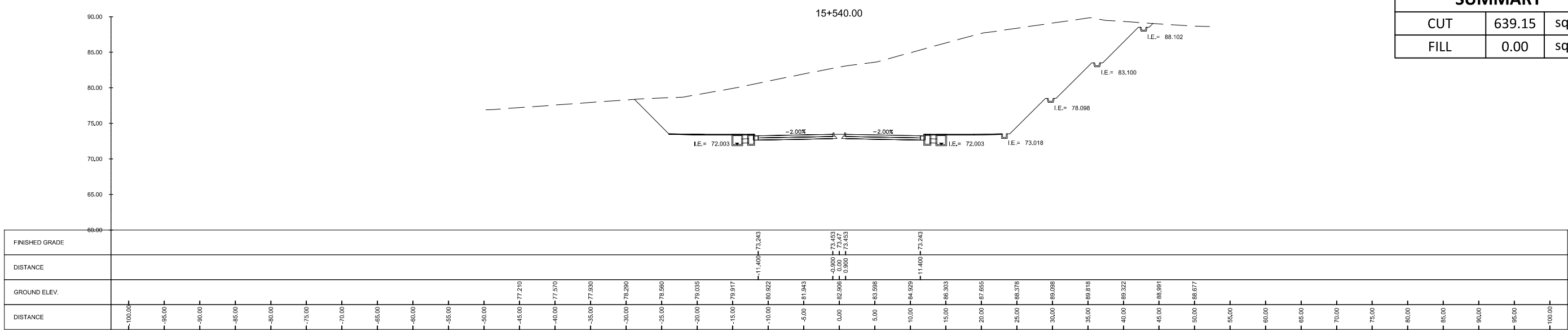


	SUBMITTED BY EFREN L. DAVID PRESIDENT - UICI	CHECKED BY RYAN PAUL S. GALURA PROJECT MANAGER	APPROVED BY ALBERTO C. CANETE PROJECT MANAGER - UICI	REVISIONS A B C D E F	DATE 	PROJECT TITLE DETAILED ENGINEERING DESIGN OF THE PROPOSED AIRPORT-NCC ACCESS ROAD, MACARTHUR-NCC ACCESS ROAD, MACARTHUR-SCTEX ACCESS ROAD & OLYMPIC VILLAGE ACCESS ROAD SHEET CONTENT AIRPORT TO NCC ACCESS ROAD	SCALE 1:600M	DRAWING STATUS FINAL DRAWING
	DATE: -	DATE: -	DATE: -	DATE: -	DATE: -	CROSS SECTION STA.15+460.00 TO STA.15+500.00	PROJECT CODE -	DRAWING NO. CS-256

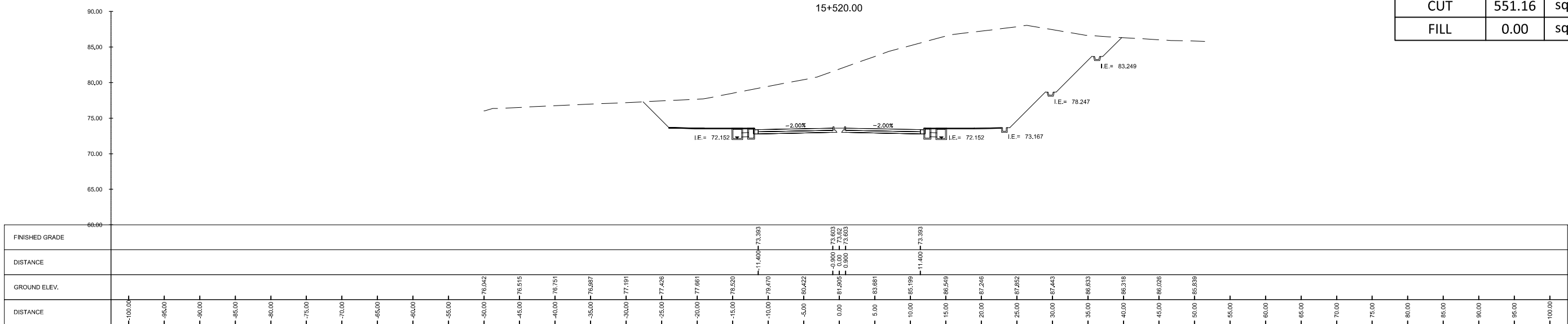
SUMMARY		
CUT	560.87	sq. m.
FILL	0.00	sq. m.



SUMMARY		
CUT	639.15	sq. m.
FILL	0.00	sq. m.

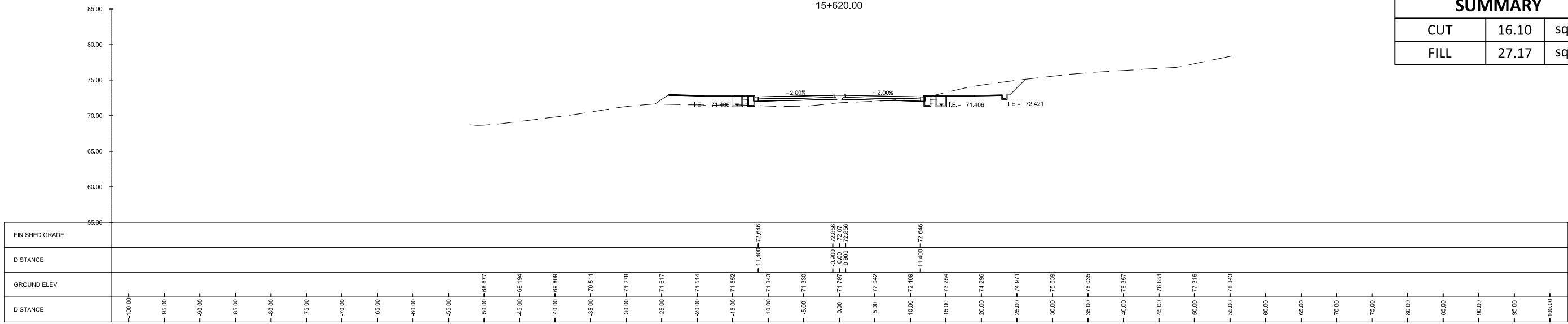


SUMMARY		
CUT	551.16	sq. m.
FILL	0.00	sq. m.

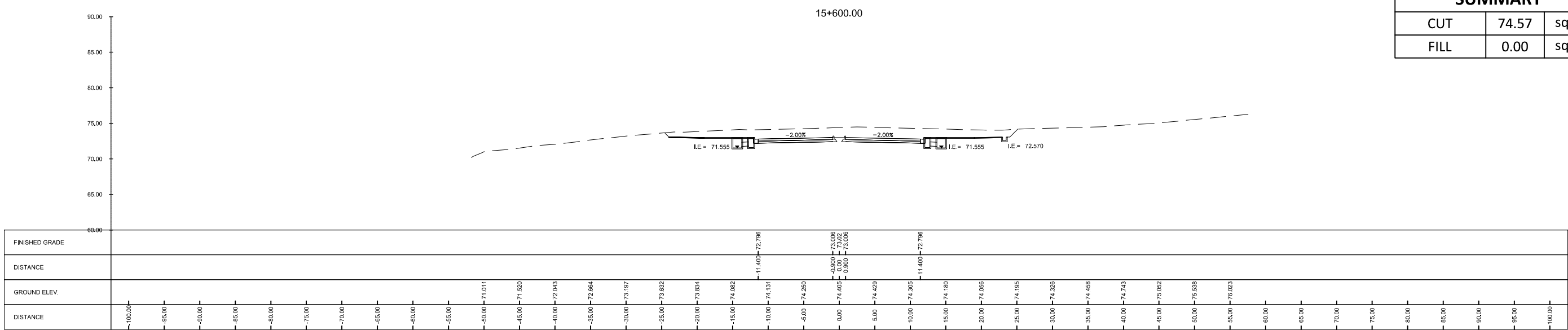


<p>Urban Integrated Consultants, Inc. 100 CORPORATE BLVD., 8 LAMAS STREET, WASH. BLANDA, QUEZON CITY, 1128</p>	SUBMITTED BY EFREN L. DAVID PRESIDENT - UICI DATE: -	 ALBERTO C. CANETE PROJECT MANAGER - UICI DATE: -	 BCDA BUREAU OF COMMUNITY DEVELOPMENT AND PLANNING DEPARTMENT OF TRANSPORTATION AND INFRASTRUCTURE	CHECKED BY RYAN PAUL S. GALURA PROJECT MANAGER DATE: -	APPROVED BY JOVITO M. SUNGA OIC - PMD DATE: -	REVISIONS <table border="1"> <tr><td>A</td><td></td></tr> <tr><td>B</td><td></td></tr> <tr><td>C</td><td></td></tr> <tr><td>D</td><td></td></tr> <tr><td>E</td><td></td></tr> <tr><td>F</td><td></td></tr> </table>	A		B		C		D		E		F		DATE 	PROJECT TITLE DETAILED ENGINEERING DESIGN OF THE PROPOSED AIRPORT-NCC ACCESS ROAD, MACARTHUR-NCC ACCESS ROAD, MACARTHUR-SCTEX ACCESS ROAD & OLYMPIC VILLAGE ACCESS ROAD SHEET CONTENT AIRPORT TO NCC ACCESS ROAD CROSS SECTION STA.15+520.00 TO STA.15+560.00	SCALE 1:600M	DRAWING STATUS FINAL DRAWING	PROJECT CODE -	DRAWING NO. CS-257	SIZE A1
	A																								
B																									
C																									
D																									
E																									
F																									
DATE APPROVED -	DATE REVISED -	REV. -																							

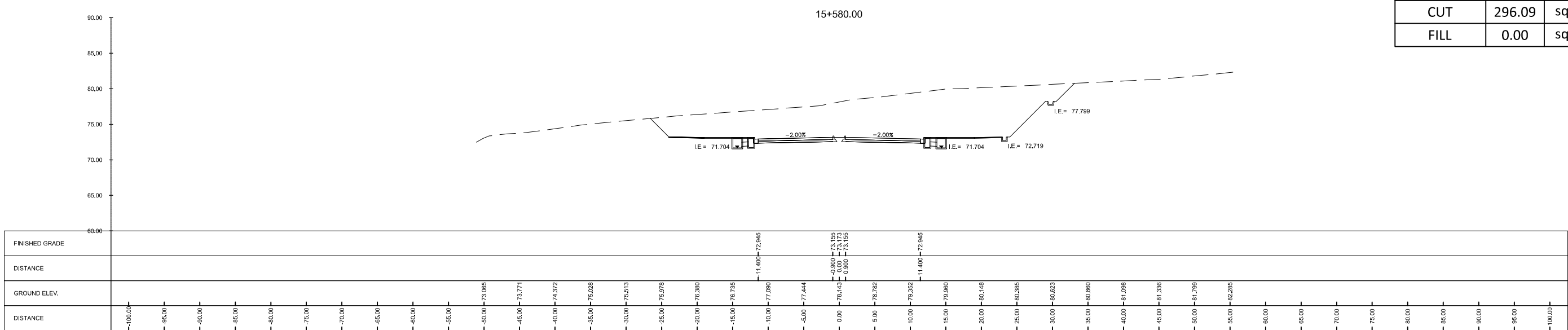
SUMMARY		
CUT	16.10	sq. m.
FILL	27.17	sq. m.



SUMMARY		
CUT	74.57	sq. m.
FILL	0.00	sq. m.

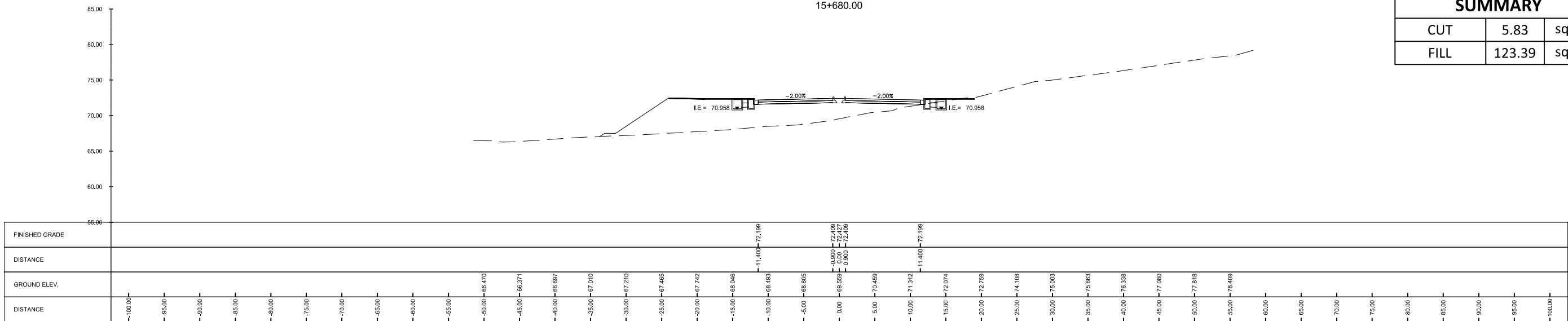


SUMMARY		
CUT	296.09	sq. m.
FILL	0.00	sq. m.

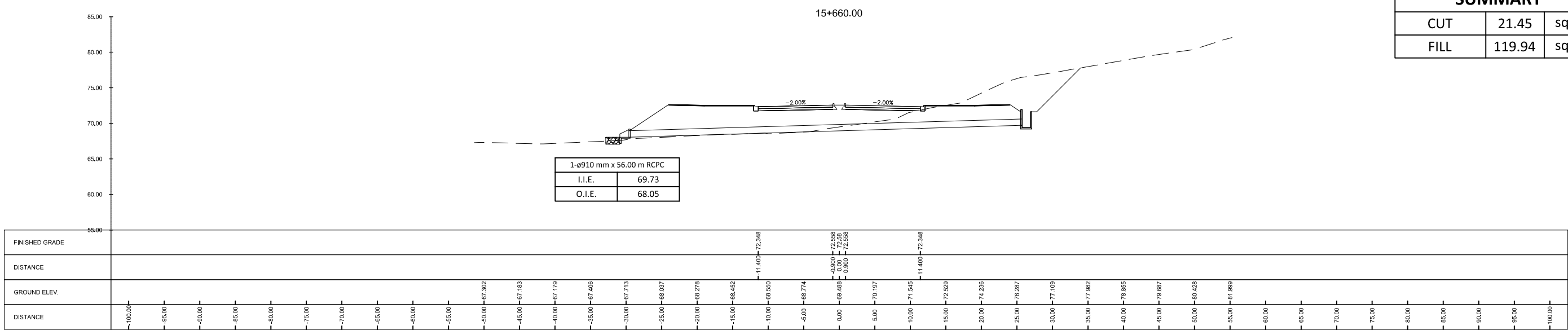


<p>URBAN INTEGRATED CONSULTANTS, INC. 1101 CORPORATE BLVD., 8 LAMAS STREET, WASH. BLANCA, QUEZON CITY, 1126</p>	SUBMITTED BY EFREN L. DAVID PRESIDENT - UICI	CHECKED BY RYAN PAUL S. GALURA PROJECT MANAGER	APPROVED BY JOVITO M. SUNGA OIC - PMD	REVISIONS A B C D E F	DATE 	PROJECT TITLE DETAILED ENGINEERING DESIGN OF THE PROPOSED AIRPORT-NCC ACCESS ROAD, MACARTHUR-NCC ACCESS ROAD, MACARTHUR-SCTEX ACCESS ROAD & OLYMPIC VILLAGE ACCESS ROAD SHEET CONTENT AIRPORT TO NCC ACCESS ROAD CROSS SECTION STA.15+580.00 TO STA.15+620.00	SCALE 1:500M	DRAWING STATUS FINAL DRAWING	
	DATE: -	DATE: -	DATE: -	DATE: -	PROJECT CODE -	DRAWING NO. CS-258	SIZE A1	DATE APPROVED -	DATE REVISED -

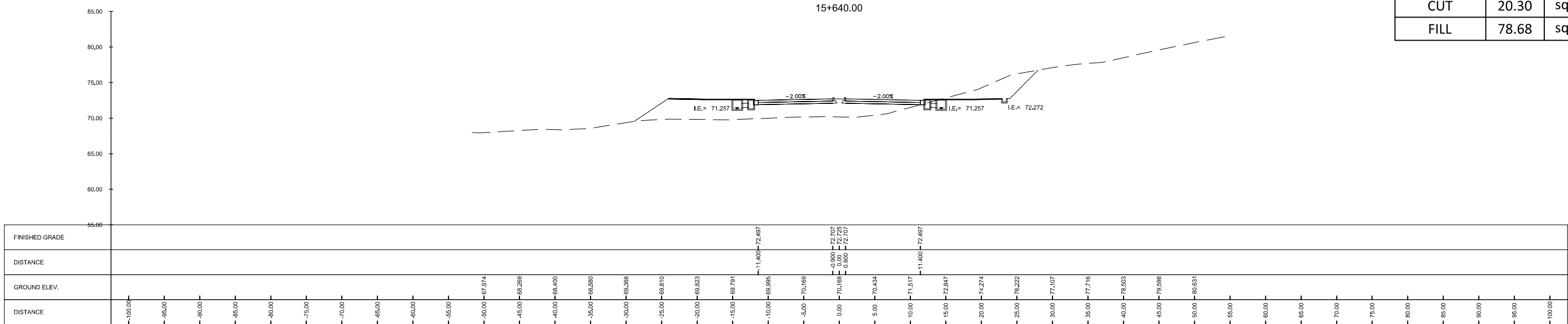
SUMMARY		
CUT	5.83	sq. m.
FILL	123.39	sq. m.



SUMMARY		
CUT	21.45	sq. m.
FILL	119.94	sq. m.

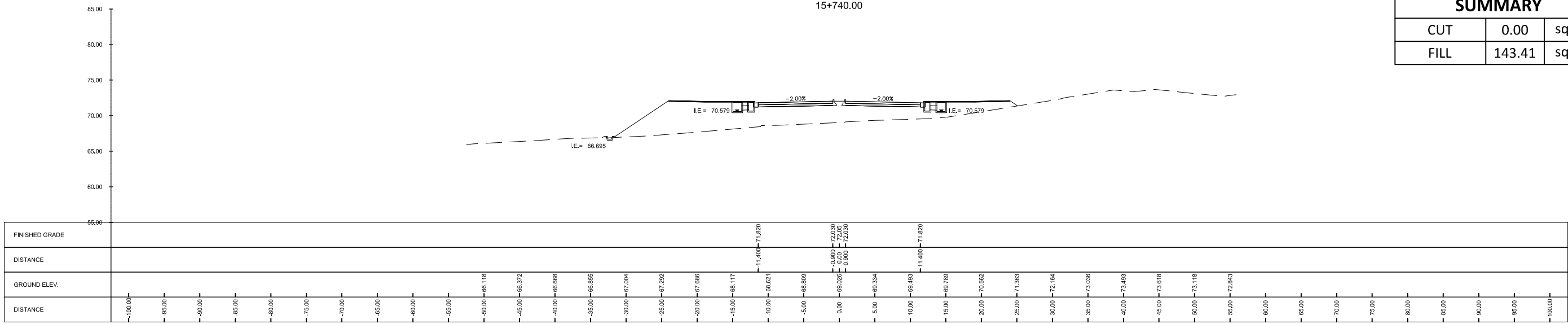


SUMMARY		
CUT	20.30	sq. m.
FILL	78.68	sq. m.

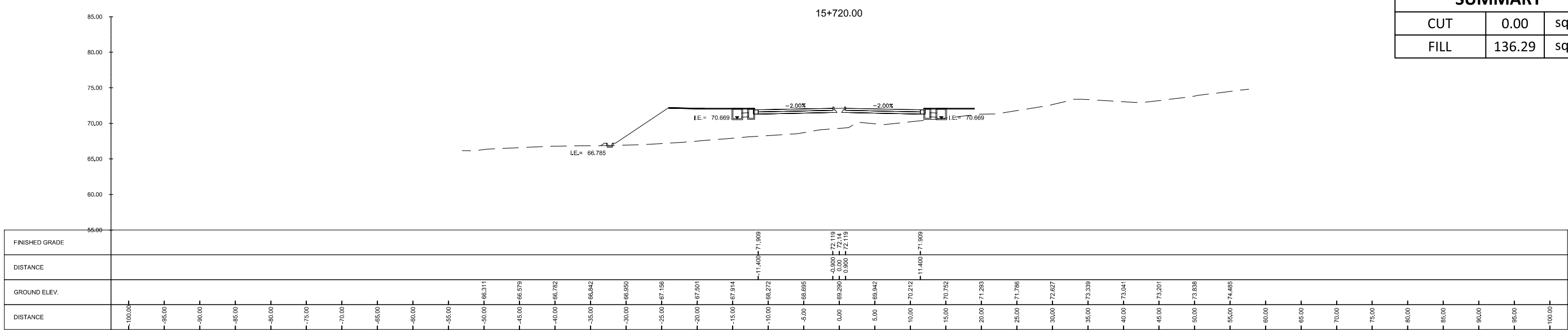


<p>Urban Integrated Consultants, Inc. 150 CORPORATE BLVD., 8 LAMAS STREET, WASH. BLANCA, QUEZON CITY, 1128</p>	SUBMITTED BY EFREN L. DAVID PRESIDENT - UICI	CHECKED BY ALBERTO C. CANETE PROJECT MANAGER - UICI	REVISIONS A B C D E F	DATE 	PROJECT TITLE DETAILED ENGINEERING DESIGN OF THE PROPOSED AIRPORT-NCC ACCESS ROAD, MACARTHUR-NCC ACCESS ROAD, MACARTHUR-SCTEX ACCESS ROAD & OLYMPIC VILLAGE ACCESS ROAD SHEET CONTENT AIRPORT TO NCC ACCESS ROAD CROSS SECTION STA.15+640.00 TO STA.15+680.00	SCALE 1:500M	DRAWING STATUS FINAL DRAWING
	DATE: -	DATE: -	DATE: -	DATE: -	DATE: -	PROJECT CODE -	DRAWING NO. CS-259

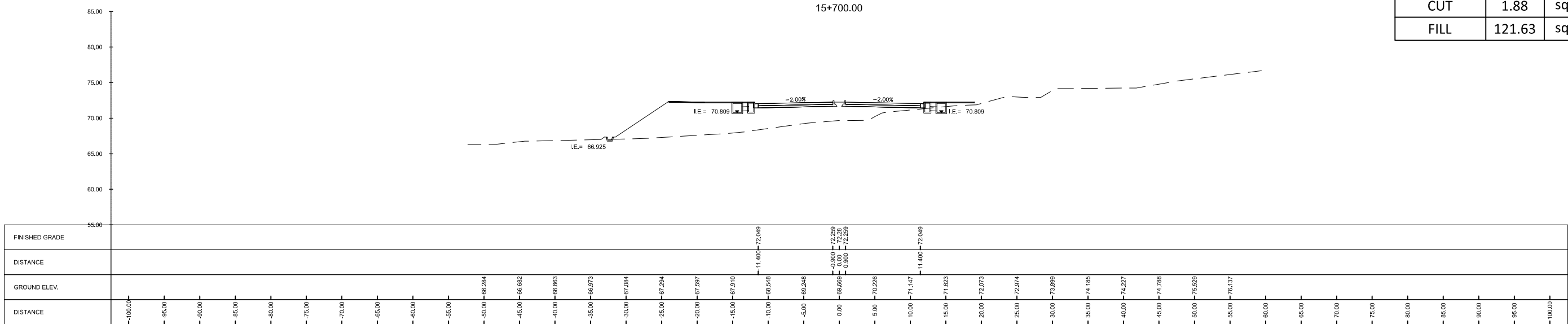
SUMMARY		
CUT	0.00	sq. m.
FILL	143.41	sq. m.



SUMMARY		
CUT	0.00	sq. m.
FILL	136.29	sq. m.

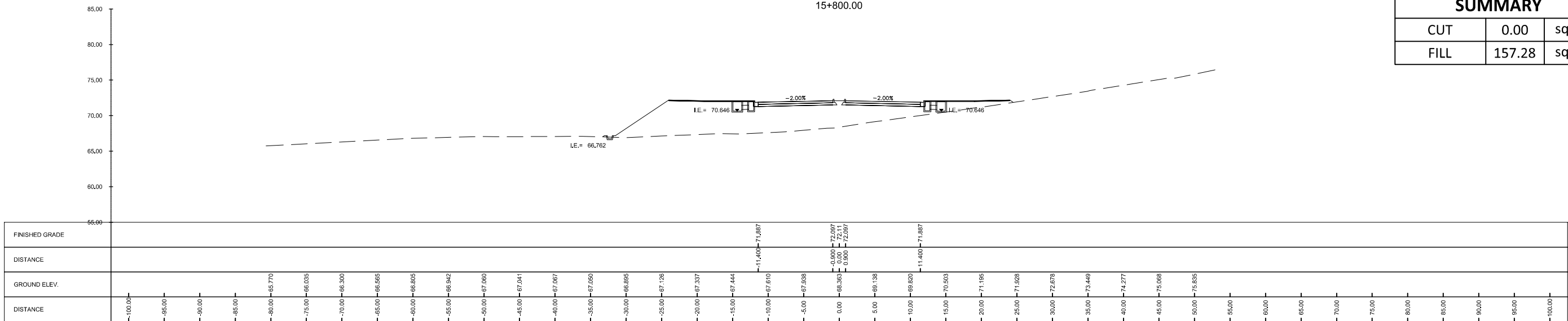


SUMMARY		
CUT	1.88	sq. m.
FILL	121.63	sq. m.

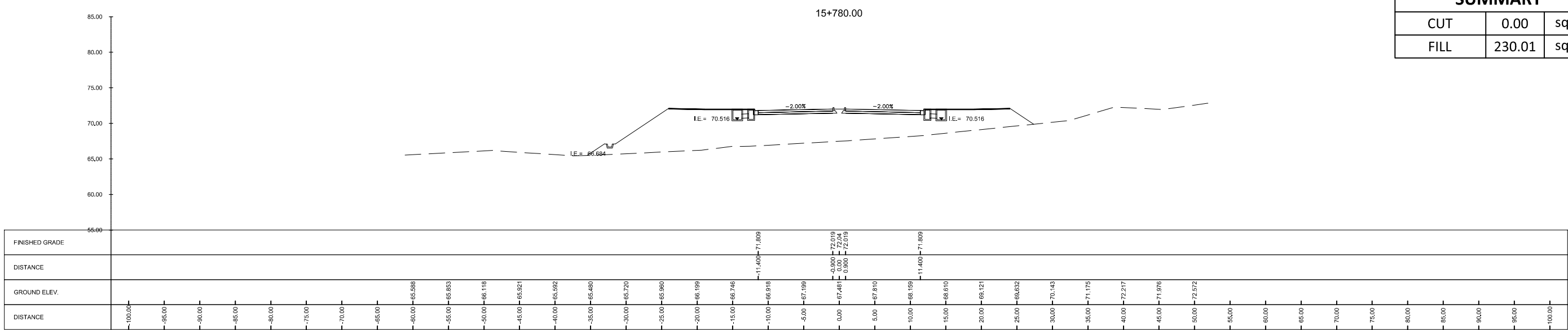


<p>Urban Integrated Consultants, Inc. 100 CORPORATE BLVD., 8 LAMAS STREET, WASH. BLANCA, QUEZON CITY, 1128</p>	SUBMITTED BY EFREN L. DAVID PRESIDENT - UICI DATE: -	 ALBERTO C. CANETE PROJECT MANAGER - UICI DATE: -	 BCDA BUREAU OF COMMUNITY DEVELOPMENT AND PLANNING DEPARTMENT OF TRANSPORTATION CHECKED BY RYAN PAUL S. GALURA PROJECT MANAGER DATE: -	APPROVED BY JOVITO M. SUNGA OIC - PMD DATE: -	REVISIONS A B C D E F	DATE 	PROJECT TITLE DETAILED ENGINEERING DESIGN OF THE PROPOSED AIRPORT-NCC ACCESS ROAD, MACARTHUR-NCC ACCESS ROAD, MACARTHUR-SCTEX ACCESS ROAD & OLYMPIC VILLAGE ACCESS ROAD SHEET CONTENT AIRPORT TO NCC ACCESS ROAD CROSS SECTION STA.15+700.00 TO STA.15+740.00	SCALE 1:600M	DRAWING STATUS FINAL DRAWING	PROJECT CODE -	DRAWING NO. CS-260	SIZE A1
	DATE APPROVED -	DATE REVISED -	REV. -									

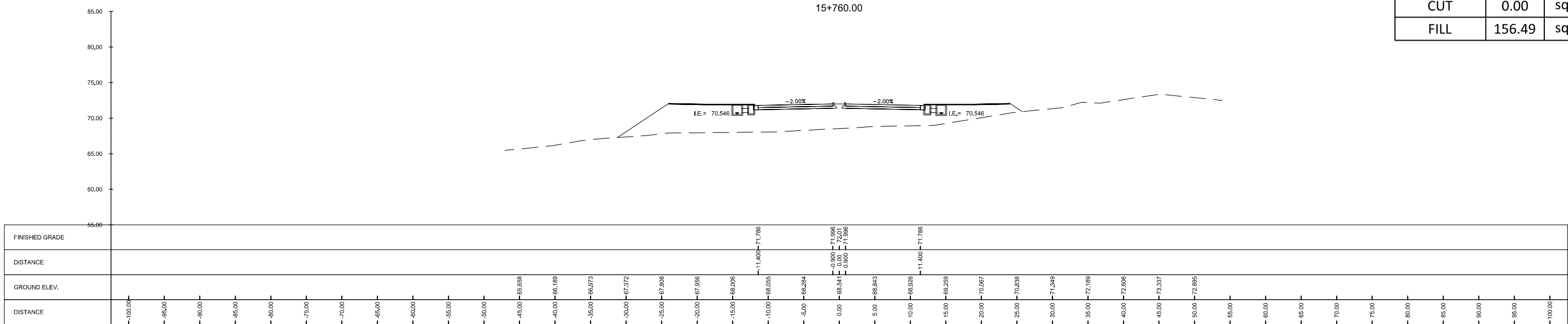
SUMMARY		
CUT	0.00	sq. m.
FILL	157.28	sq. m.



SUMMARY		
CUT	0.00	sq. m.
FILL	230.01	sq. m.

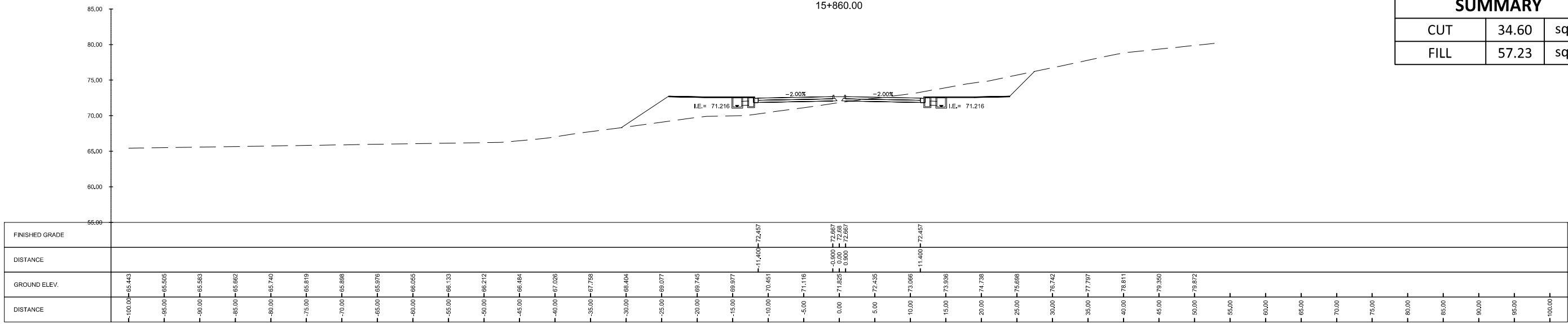


SUMMARY		
CUT	0.00	sq. m.
FILL	156.49	sq. m.

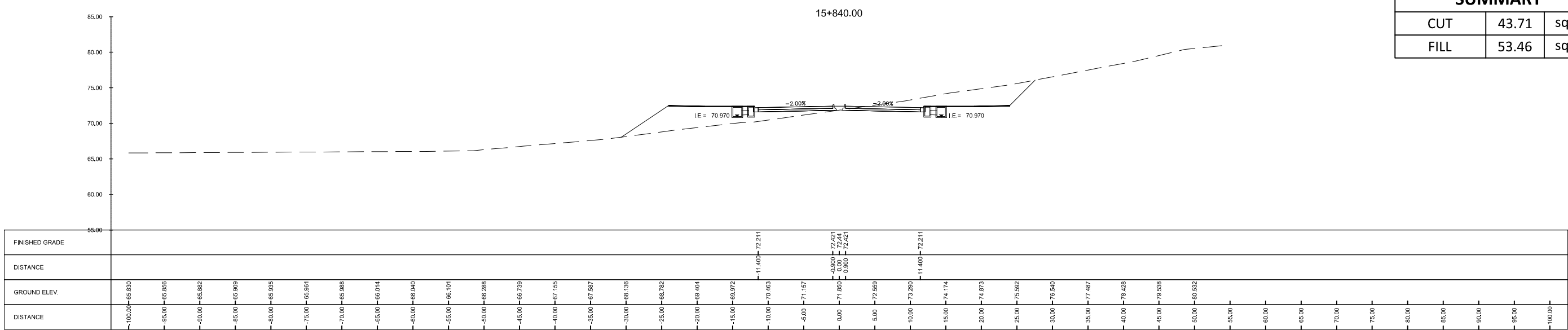


<p>Urban Integrated Consultants, Inc. 100 CORPORATE BLVD., 8 LAMAS STREET, WASH. BLVD., QUEZON CITY, 1128</p>	SUBMITTED BY EFREN L. DAVID PRESIDENT - UICI DATE: -	 ALBERTO C. CANETE PROJECT MANAGER - UICI DATE: -	 BCDA Development Authority	CHECKED BY RYAN PAUL S. GALURA PROJECT MANAGER DATE: -	APPROVED BY JOVITO M. SUNGA OIC - PMD DATE: -	REVISIONS A B C D E F	DATE 	PROJECT TITLE DETAILED ENGINEERING DESIGN OF THE PROPOSED AIRPORT-NCC ACCESS ROAD, MACARTHUR-NCC ACCESS ROAD, MACARTHUR-SCTEX ACCESS ROAD & OLYMPIC VILLAGE ACCESS ROAD SHEET CONTENT AIRPORT TO NCC ACCESS ROAD CROSS SECTION STA.15+760.00 TO STA.15+800.00	SCALE 1:600M	DRAWING STATUS FINAL DRAWING	PROJECT CODE -	DRAWING NO. CS-261	SIZE A1
	DATE APPROVED -	DATE REVISED -	REV. -										

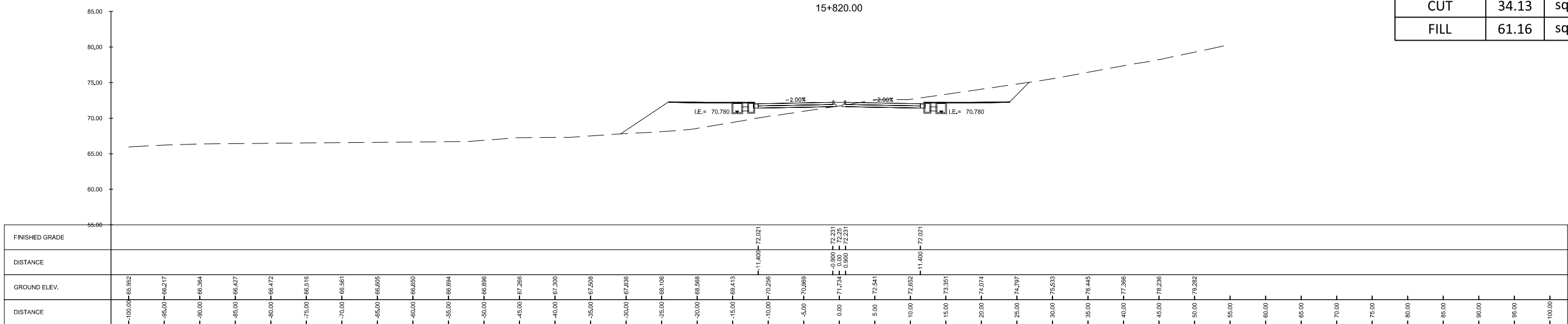
SUMMARY		
CUT	34.60	sq. m.
FILL	57.23	sq. m.



SUMMARY		
CUT	43.71	sq. m.
FILL	53.46	sq. m.

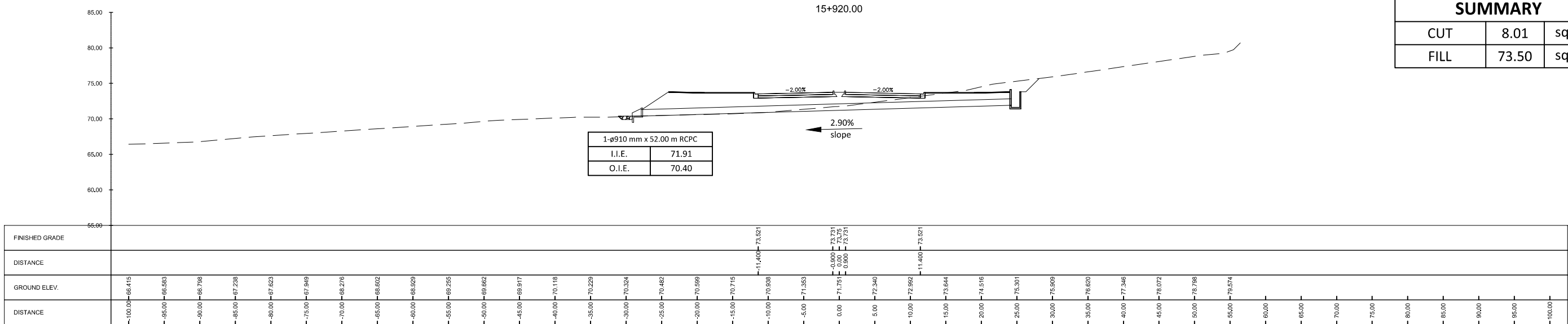


SUMMARY		
CUT	34.13	sq. m.
FILL	61.16	sq. m.

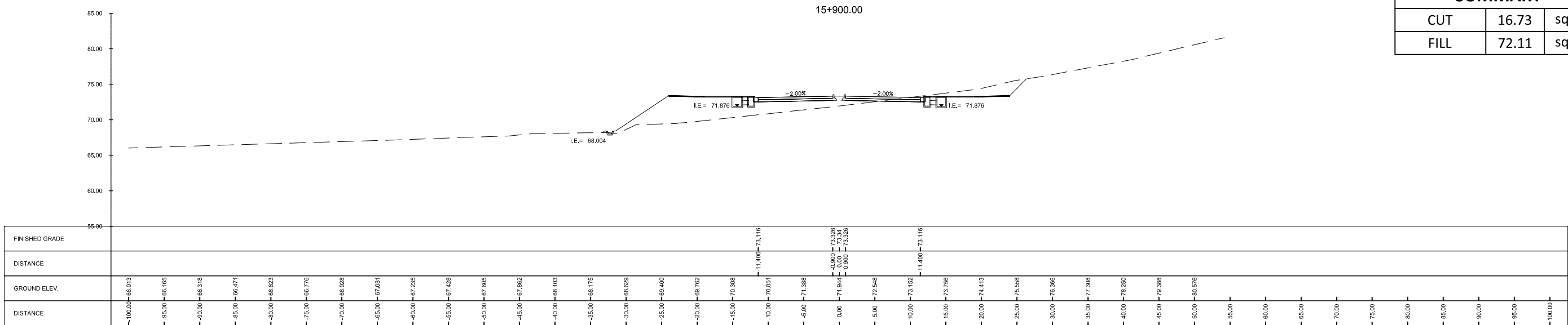


	 EFREN L. DAVID PRESIDENT - UICI	 ALBERTO C. CANETE PROJECT MANAGER - UICI		REVISIONS A B C D E F	DATE 	PROJECT TITLE DETAILED ENGINEERING DESIGN OF THE PROPOSED AIRPORT-NCC ACCESS ROAD, MACARTHUR-NCC ACCESS ROAD, MACARTHUR-SCTEX ACCESS ROAD & OLYMPIC VILLAGE ACCESS ROAD SHEET CONTENT AIRPORT TO NCC ACCESS ROAD	SCALE 1:500M	DRAWING STATUS FINAL DRAWING
	SUBMITTED BY	CHECKED BY RYAN PAUL S. GALURA PROJECT MANAGER	APPROVED BY JOVITO M. SUNGA OIC - PMD	DATE	PROJECT TITLE CROSS SECTION STA.15+820.00 TO STA.15+860.00	PROJECT CODE -	DRAWING NO. CS-262	SIZE A1

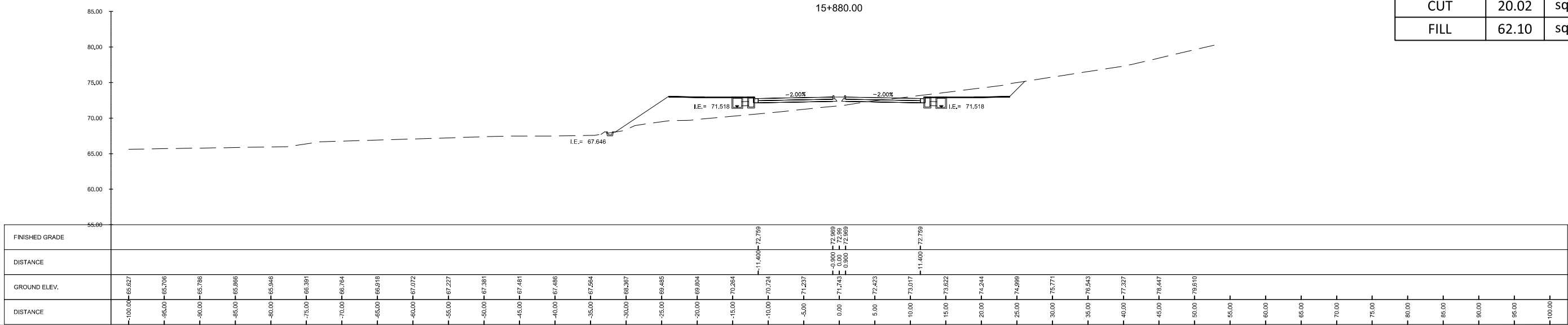
SUMMARY		
CUT	8.01	sq. m.
FILL	73.50	sq. m.



SUMMARY		
CUT	16.73	sq. m.
FILL	72.11	sq. m.

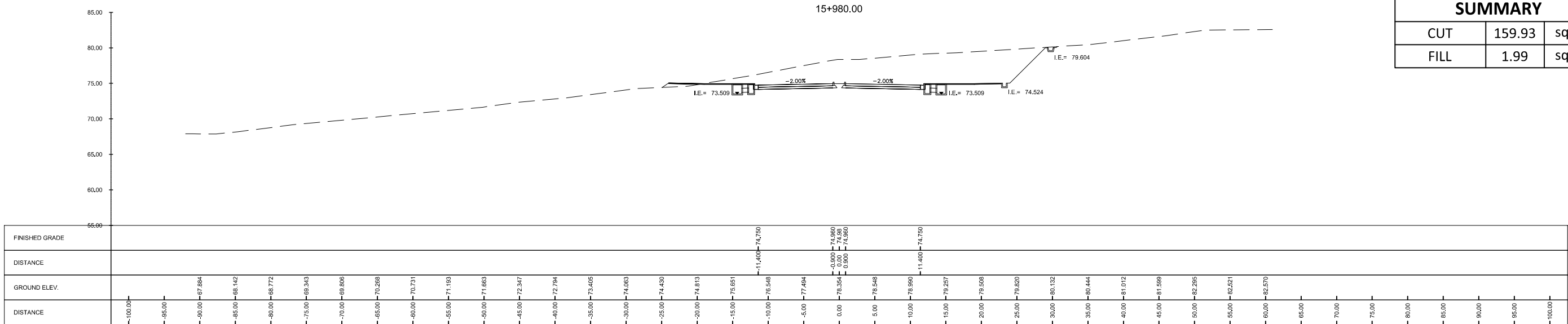


SUMMARY		
CUT	20.02	sq. m.
FILL	62.10	sq. m.

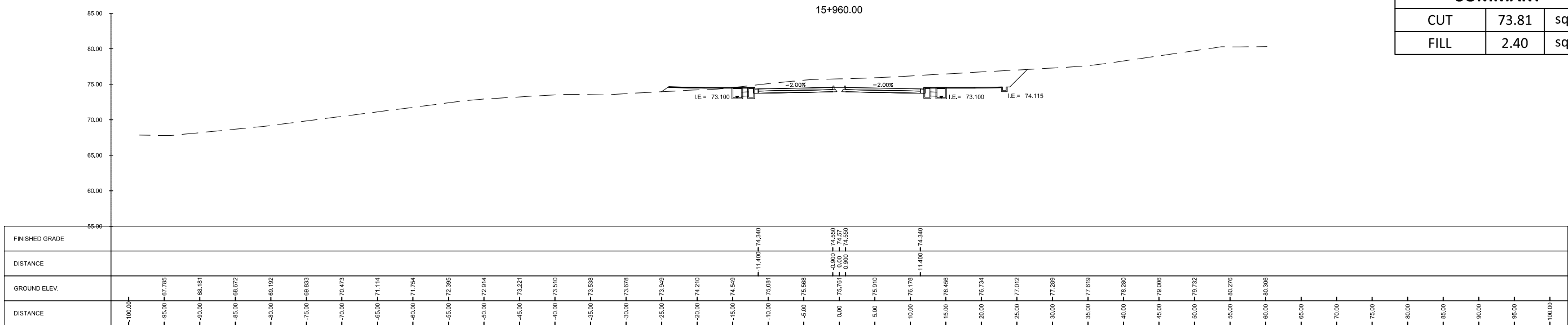


<p>Urban Integrated Consultants, Inc. 150 CORPORATE BLVD., 8 LAMAS STREET, WASH. BLVD., QUEZON CITY, 1128</p>	<p>SUBMITTED BY</p> <p>EFREN L. DAVID PRESIDENT - UICI</p> <p>DATE: -</p>	<p>APPROVED BY</p> <p>ALBERTO C. CANETE PROJECT MANAGER - UICI</p> <p>DATE: -</p>	<p>BCDA</p> <p>CHECKED BY</p> <p>RYAN PAUL S. GALURA PROJECT MANAGER</p> <p>DATE: -</p>	<p>APPROVED BY</p> <p>JOVITO M. SUNGA OIC - PMD</p> <p>DATE: -</p>	<p>REVISIONS</p> <table border="1"> <tr><td>A</td><td></td></tr> <tr><td>B</td><td></td></tr> <tr><td>C</td><td></td></tr> <tr><td>D</td><td></td></tr> <tr><td>E</td><td></td></tr> <tr><td>F</td><td></td></tr> </table>	A		B		C		D		E		F		<p>DATE</p>	<p>PROJECT TITLE</p> <p>DETAILED ENGINEERING DESIGN OF THE PROPOSED AIRPORT-NCC ACCESS ROAD, MACARTHUR-NCC ACCESS ROAD, MACARTHUR-SCTEX ACCESS ROAD & OLYMPIC VILLAGE ACCESS ROAD</p> <p>SHEET CONTENT AIRPORT TO NCC ACCESS ROAD</p> <p>CROSS SECTION STA.15+880.00 TO STA.15+920.00</p>	<p>SCALE</p> <p>1:600M</p>	<p>DRAWING STATUS</p> <p>FINAL DRAWING</p>	<p>PROJECT CODE</p> <p>-</p>	<p>DRAWING NO.</p> <p>CS-263</p>	<p>SIZE</p> <p>A1</p>
						A																		
B																								
C																								
D																								
E																								
F																								
<p>DATE APPROVED</p> <p>-</p>	<p>DATE REVISED</p> <p>-</p>	<p>REV.</p> <p>-</p>																						

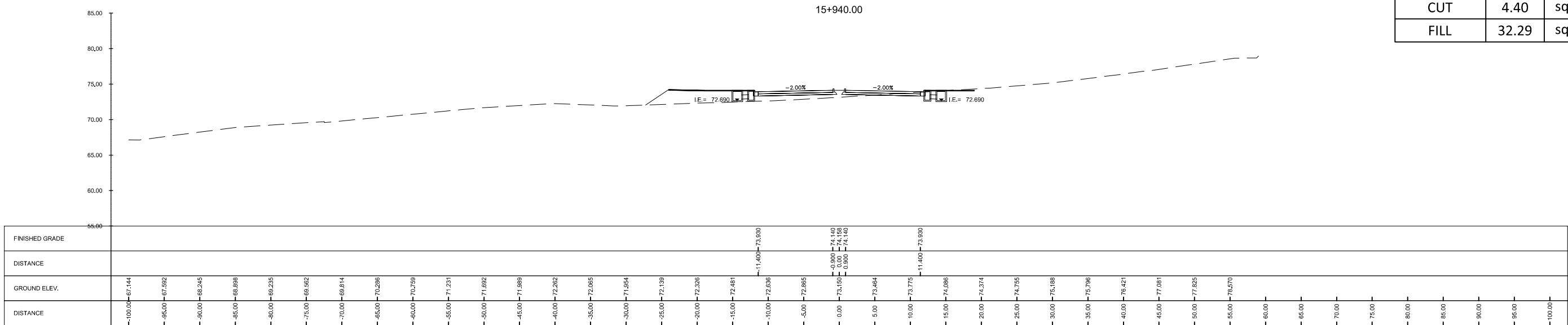
SUMMARY		
CUT	159.93	sq. m.
FILL	1.99	sq. m.



SUMMARY		
CUT	73.81	sq. m.
FILL	2.40	sq. m.

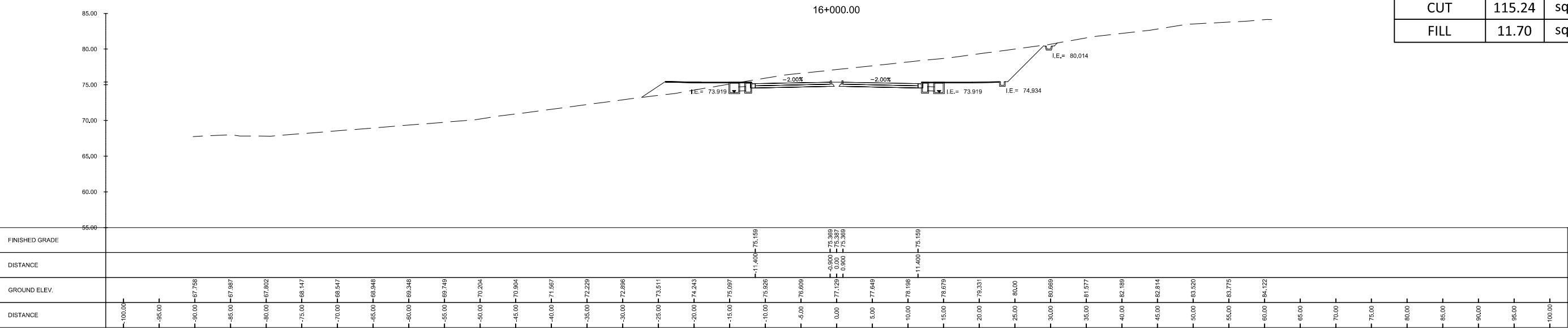


SUMMARY		
CUT	4.40	sq. m.
FILL	32.29	sq. m.



<p>Urban Integrated Consultants, Inc. 100 CORPORATE BLVD., 8 LAMAS STREET, WASH. BLANCA, QUEZON CITY, 1128</p>	SUBMITTED BY EFREN L. DAVID PRESIDENT - UICI DATE: -	 ALBERTO C. CANETE PROJECT MANAGER - UICI DATE: -	 BCDA Development Authority CHECKED BY RYAN PAUL S. GALURA PROJECT MANAGER DATE: -	APPROVED BY JOVITO M. SUNGA OIC - PMD DATE: -	REVISIONS A B C D E F	DATE 	PROJECT TITLE DETAILED ENGINEERING DESIGN OF THE PROPOSED AIRPORT-NCC ACCESS ROAD, MACARTHUR-NCC ACCESS ROAD, MACARTHUR-SCTEX ACCESS ROAD & OLYMPIC VILLAGE ACCESS ROAD SHEET CONTENT AIRPORT TO NCC ACCESS ROAD CROSS SECTION STA.15+940.00 TO STA.15+980.00	SCALE 1:600M DRAWING STATUS FINAL DRAWING	PROJECT CODE - DRAWING NO. CS-264 DATE APPROVED - DATE REVISED - REV. A1 -
	AIRPORT TO NCC ACCESS ROAD								

SUMMARY		
CUT	115.24	sq. m.
FILL	11.70	sq. m.



CONSULTANTS UIC CORPORATE BLDG., 8 LANDS STREET, WASH. BLVD., QUEZON CITY, 1128	SUBMITTED BY EFREN L. DAVID PRESIDENT - UICI DATE: -	 ALBERTO C. CANETE PROJECT MANAGER - UICI DATE: -	 BUREAU OF CONSTRUCTION AND DEVELOPMENT ADMINISTRATION CHECKED BY RYAN PAUL S. GALURA PROJECT MANAGER DATE: -	APPROVED BY JOVITO M. SUNGA OIC - PMD DATE: -	REVISIONS A B C D E F	DATE	PROJECT TITLE DETAILED ENGINEERING DESIGN OF THE PROPOSED AIRPORT-NCC ACCESS ROAD, MACARTHUR-NCC ACCESS ROAD, MACARTHUR-SCTEX ACCESS ROAD & OLYMPIC VILLAGE ACCESS ROAD SHEET CONTENT AIRPORT TO NCC ACCESS ROAD	SCALE 1:500M	DRAWING STATUS FINAL DRAWING
					CROSS SECTION STA.16+000.00	PROJECT CODE -	DRAWING NO. CS-265	SIZE A1	DATE APPROVED -